


Tax Computation Report Effingham County

Taxing District ATIF1 - Altamont TIF#1			Equalization Factor 1.	
Property Type	Total EAV	TIF Base EAV	Other Values	
Farm	4,630	720	EZ Value Abated	0
Residential	2,906,145	1,963,315	EZ Tax Abated	\$0.00
Commercial	10,243,830	5,569,204	New Property	0
Industrial	2,385,280	1,438,870	TIF Increment	6,753,918
Mineral	0	0		
State Railroad	274,828	88,686		
Local Railroad	0	0		
County Total	15,814,713	9,060,795		
Total + Overlap	15,814,713	9,060,795		

Fund/Name	Levy Request	Maximum Rate	Calc'ed Rate	Actual Rate	Certified Rate	Total Extension	Total Extension After TIF & EZ	Total Extension w/Overlaps	Percent
001 Corporate	0	0.00000	0.000000	0.00000	0.00000	\$0.00	\$458,461.18	\$458,461.18	100.0000
Totals	0		0.000000	0.00000	0.00000	\$0.00	\$458,461.18	\$458,461.18	100.0000

Given under my hand and the official seal of my office this 18th day of July, 2024


Michelle M. Kollmann, County Clerk and Recorder

District	Valuations			Rates			Extensions			
	2023	2002	+ or -	2023	2022	+ or -	2023	2022	+ or -	
FDAL	6,567,776	5,148,656	1,419,120	0.21419	0.22281	(0.00862)	14,067.52	11,471.72	2,595.80	
LFAL	6,567,776	5,148,656	1,419,120	0.14474	0.14983	(0.00509)	9,506.20	7,714.23	1,791.97	
VCAL	6,567,776	5,148,656	1,419,120	0.66522	0.67344	(0.00822)	43,690.16	34,673.11	9,017.05	
COUNTY	6,567,776	5,148,656	1,419,120	0.58562	0.61287	(0.02725)	38,462.21	31,554.57	6,907.64	
J517	6,567,776	5,148,656	1,419,120	0.51733	0.54635	(0.02902)	33,977.08	28,129.68	5,847.40	
TT09	6,567,776	5,148,656	1,419,120	0.09036	0.09775	(0.00739)	5,934.64	5,032.81	901.83	
RB09	6,567,776	5,148,656	1,419,120	0.62281	0.64222	(0.01941)	40,904.77	33,065.70	7,839.07	
MTSWQ	6,567,776	5,148,656	1,419,120	0.01353	0.01485	(0.00132)	888.62	764.58	124.04	
UNIT10	6,567,776	5,148,656	1,419,120	4.10369	4.10891	(0.00522)	269,521.17	211,553.64	57,967.53	
ATIF R/R	186,142	166,487	19,655	6.95749	0.82327	6.13422	1,507.68	1,370.64	137.04	
						Total	458,460.05	365,330.68	93,129.37	
Diff from tax computation report								1.13	1.00	0.13
						Tax Comp	458,461.18	365,331.68	93,129.50	
Tax Code										
09004	6,567,776	5,148,656	1,419,120	6.95749	7.06903	(0.11154)	456,952.37	363,960.04	92,992.33	
09004T	186,142	166,487	19,655	0.80996	0.82327	(0.01331)	1,507.68	1,370.64	137.04	
Total	6,753,918	5,315,143	1,438,775				458,460.05	365,330.68	93,129.37	

ALTAMONT TAX INCREMENT DISTRICT #1

Tax Computation Report Effingham County

Property Type	Total EAV	TIF Base EAV	Other Values	
Farm	56,930	47,670	EZ Value Abated	0
Residential	0	0	EZ Tax Abated	\$0.00
Commercial	0	0	New Property	0
Industrial	0	0	TIF Increment	9,260
Mineral	0	0		
State Railroad	0	0		
Local Railroad	0	0		
County Total	56,930	47,670		
Total + Overlap	56,930	47,670		

Fund/Name	Levy Request	Maximum Rate	Calc'ed Rate	Actual Rate	Certified Rate	Total Extension	Total Extension After TIF & EZ	Total Extension w/Overlaps	Percent
001 Corporate	0	0.00000	0.000000	0.00000	0.00000	\$0.00	\$644.28	\$644.28	100.0000
Totals	0		0.000000	0.00000	0.00000	\$0.00	\$644.28	\$644.28	100.0000

Given under my hand and the official seal of my office this 18th day of July, 2024

Michelle M. Kollmann
Michelle M. Kollmann, County Clerk and Recorder

District	Valuations			Rates			Extensions			
	2023	2022	+ or -	2023	2022	+ or -	2023	2022	+ or -	
FDAL	9,260	3,870	5,390	0.21419	0.22281	(0.00862)	19.83	8.62	11.21	
LFAL	9,260	3,870	5,390	0.14474	0.14983	(0.00509)	13.40	5.80	7.60	
VCAL	9,260	3,870	5,390	0.66522	0.67344	(0.00822)	61.60	26.06	35.54	
COUNTY	9,260	3,870	5,390	0.58562	0.61287	(0.02725)	54.23	23.72	30.51	
J517	9,260	3,870	5,390	0.51733	0.54635	(0.02902)	47.90	21.14	26.76	
TT09	9,260	3,870	5,390	0.09036	0.09775	(0.00739)	8.37	3.78	4.59	
RB09	9,260	3,870	5,390	0.62281	0.64222	(0.01941)	57.67	24.85	32.82	
MTSWQ	9,260	3,870	5,390	0.01353	0.01485	(0.00132)	1.25	0.57	0.68	
UNIT10	9,260	3,870	5,390	4.10369	4.10891	(0.00522)	380.00	159.01	220.99	
				6.95749	7.06903					
						Total	644.25	273.55	370.70	
Diff from tax computation report								0.03	0.03	0.00
Tax Code						Tax Comp	644.28	273.58	370.70	
9005	9,260	3,870	5,390	6.95749	7.06903	(0.11154)	644.25	273.55	370.70	
Total	9,260	3,870	5,390				644.25	273.55	370.70	

ALTAMONT TAX INCREMENT DISTRICT #2

Tax Computation Report Effingham County

Taxing District CT25 - Effingham County


Equalization Factor 1.

Property Type	Total EAV	Rate Setting EAV
Farm	175,538,290	175,124,732
Residential	603,792,664	582,406,042
Commercial	234,671,569	202,783,687
Industrial	78,032,564	57,666,053
Mineral	1,203,370	1,203,370
State Railroad	13,845,168	13,845,168
Local Railroad	556,710	556,710
County Total	1,107,640,335	1,033,585,762
Total + Overlap	1,107,640,335	1,033,585,762

Other Values	
EZ Value Abated	14,308,590
EZ Tax Abated	\$83,793.98
New Property	14,983,430
TIF Increment	59,745,983

Fund/Name	Levy Request	Maximum Rate	Calc'ed Rate	Actual Rate	Certified Rate	Total Extension	Total Extension After TIF & EZ	Total Extension w/Overlaps	Percent
001 Corporate	1,920,000	0.27000	0.185761	0.18577	0.18577	\$2,057,663.45	\$1,920,092.27	\$1,920,092.27	31.7218
005 I M R F	1,181,000	0.00000	0.114262	0.11427	0.11427	\$1,265,700.61	\$1,181,078.45	\$1,181,078.45	19.5127
006 County Highway	436,000	0.07500	0.042183	0.04219	0.04219	\$467,313.46	\$436,069.83	\$436,069.83	7.2043
008 Bridge	102,000	0.03750	0.009869	0.00987	0.00987	\$109,324.10	\$102,014.91	\$102,014.91	1.6854
018 Mental Health	160,000	0.10000	0.015480	0.01549	0.01549	\$171,573.49	\$160,102.43	\$160,102.43	2.6451
021 Federal Aid Highway Matching	147,000	0.03750	0.014222	0.01423	0.01423	\$157,617.22	\$147,079.25	\$147,079.25	2.4299
022 County Health	190,000	0.05000	0.018383	0.01839	0.01839	\$203,695.06	\$190,076.42	\$190,076.42	3.1403
035 Liability Insurance	700,000	0.00000	0.067725	0.06773	0.06773	\$750,204.80	\$700,047.64	\$700,047.64	11.5655
047 Social Security	710,000	0.00000	0.068693	0.06870	0.06870	\$760,948.91	\$710,073.42	\$710,073.42	11.7312
053 Extension Education	94,000	0.03000	0.009095	0.00910	0.00910	\$100,795.27	\$94,056.30	\$94,056.30	1.5539
055 Veterans Assistance	57,000	0.03000	0.005515	0.00552	0.00552	\$61,141.75	\$57,053.93	\$57,053.93	0.9426
106 Mentally Deficient	180,000	0.10000	0.017415	0.01742	0.01742	\$192,950.95	\$180,050.64	\$180,050.64	2.9746
143 Medicare	175,000	0.00000	0.016931	0.01694	0.01694	\$187,634.27	\$175,089.43	\$175,089.43	2.8927
Totals	6,052,000		0.585534	0.58562	0.58562	\$6,486,563.34	\$6,052,884.92	\$6,052,884.92	100.0000

Given under my hand and the official seal of my office this 18th day of July, 2024



Michelle M. Kollmann, County Clerk and Recorder

Tax Computation Report Effingham County

Taxing District DDIG - Island Grove Mutual Farm Drain Dist

Equalization Factor 1.

Property Type	Total EAV	Rate Setting EAV	Other Values	
Farm	0	0	EZ Value Abated	0
Residential	0	0	EZ Tax Abated	\$0.00
Commercial	0	0	New Property	0
Industrial	0	0	TIF Increment	0
Mineral	0	0		
State Railroad	0	0		
Local Railroad	0	0		
County Total	0	0		
Total + Overlap	0	0		

Fund/Name	Levy Request	Maximum Rate	Calc'ed Rate	Actual Rate	Certified Rate	Total Extension	Total Extension After TIF & EZ	Total Extension w/Overlaps	Percent
001 Corporate	2,775	0.00000	0.000000	0.00000	0.00000	\$0.00	\$0.00	\$0.00	0.0000
Totals	2,775		0.000000	0.00000	0.00000	\$0.00	\$0.00	\$0.00	0.0000

Given under my hand and the official seal of my office this 18th day of July, 2024

Michelle M. Kollmann

Michelle M. Kollmann, County Clerk and Recorder

689.59 Benefit Acres
4.00

2758.36

Tax Computation Report Effingham County

Taxing District DDLU - Lucas Drainage District

Equalization Factor 1.

Property Type	Total EAV	Rate Setting EAV
Farm	0	0
Residential	0	0
Commercial	0	0
Industrial	0	0
Mineral	0	0
State Railroad	0	0
Local Railroad	0	0
County Total	0	0
Total + Overlap	0	0

Other Values	
EZ Value Abated	0
EZ Tax Abated	\$0.00
New Property	0
TIF Increment	0

Fund/Name	Levy Request	Maximum Rate	Calc'd Rate	Actual Rate	Certified Rate	Total Extension	Total Extension After TIF & EZ	Total Extension w/Overlaps	Percent
001 Corporate	468	0.00000	0.000000	0.00000	0.00000	\$0.00	\$0.00	\$0.00	0.0000
Totals	468		0.000000	0.00000	0.00000	\$0.00	\$0.00	\$0.00	0.0000

Given under my hand and the official seal of my office this 18th day of July, 2024

Michelle M. Kollmann
Michelle M. Kollmann, County Clerk and Recorder

852.17 Benefit Acres
1.50
 426.14

Tax Computation Report Effingham County

Property Type	Total EAV	Rate Setting EAV	Other Values	
Farm	0	0	EZ Value Abated	0
Residential	0	0	EZ Tax Abated	\$0.00
Commercial	0	0	New Property	0
Industrial	0	0	TIF Increment	0
Mineral	0	0		
State Railroad	0	0		
Local Railroad	0	0		
County Total	0	0		
Total + Overlap	0	0		

Fund/Name	Levy Request	Maximum Rate	Calc'ed Rate	Actual Rate	Certified Rate	Total Extension	Total Extension After TIF & EZ	Total Extension w/Overlaps	Percent
001 Corporate	450	0.00000	0.000000	0.00000	0.00000	\$0.00	\$0.00	\$0.00	0.0000
Totals	450		0.000000	0.00000	0.00000	\$0.00	\$0.00	\$0.00	0.0000

Given under my hand and the official seal of my office this 18th day of July, 2024

Michelle M. Kollmann

Michelle M. Kollmann, County Clerk and Recorder

628.62 Benefit Across

.72

452.66

Tax Computation Report Effingham County

Taxing District DDSI - South Island Creek Drain Dist


Equalization Factor 1.

Property Type	Total EAV	Rate Setting EAV
Farm	0	0
Residential	0	0
Commercial	0	0
Industrial	0	0
Mineral	0	0
State Railroad	0	0
Local Railroad	0	0
County Total	0	0
Total + Overlap	0	0

Other Values	
EZ Value Abated	0
EZ Tax Abated	\$0.00
New Property	0
TIF Increment	0

Fund/Name	Levy Request	Maximum Rate	Calc'ed Rate	Actual Rate	Certified Rate	Total Extension	Total Extension After TIF & EZ	Total Extension w/Overlaps	Percent
001 Corporate	867	0.00000	0.000000	0.00000	0.00000	\$0.00	\$0.00	\$0.00	0.0000
Totals	867		0.000000	0.00000	0.00000	\$0.00	\$0.00	\$0.00	0.0000

Given under my hand and the official seal of my office this 18th day of July, 2024


Michelle M. Kollmann, County Clerk and Recorder

1947.17 Benefit Acres
.45

876.42

Tax Computation Report Effingham County

Property Type	Total EAV	TIF Base EAV
Farm	460	140
Residential	4,530,338	673,006
Commercial	5,121,150	834,630
Industrial	275,830	29,160
Mineral	0	0
State Railroad	165,190	52,283
Local Railroad	0	0
County Total	10,092,968	1,589,219
Total + Overlap	10,092,968	1,589,219

Equalization Factor 1.

Other Values	
EZ Value Abated	0
EZ Tax Abated	\$0.00
New Property	0
TIF Increment	8,503,749

Fund/Name	Levy Request	Maximum Rate	Calc'ed Rate	Actual Rate	Certified Rate	Total Extension	Total Extension After TIF & EZ	Total Extension w/Overlaps	Percent
001 Corporate	0	0.00000	0.000000	0.00000	0.00000	\$0.00	\$638,795.84	\$638,795.84	100.0000
Totals	0		0.000000	0.00000	0.00000	\$0.00	\$638,795.84	\$638,795.84	100.0000

Given under my hand and the official seal of my office this 18th day of July, 2024

Michelle M. Kollmann
Michelle M. Kollmann, County Clerk and Recorder

District	Valuations			Rates			Extensions			
	2023	2022	+ or -	2023	2022	+ or -	2023	2022	+ or -	
TT02	8,390,842	7,368,335	1,022,507	0.30099	0.31409	(0.01310)	25,255.60	23,143.20	2,112.40	
RB02	8,390,842	7,368,335	1,022,507	0.63769	0.64238	(0.00469)	53,507.56	47,332.71	6,174.85	
FDDE	8,390,842	7,368,335	1,022,507	0.31753	0.36111	(0.04358)	26,643.44	26,607.79	35.65	
PKDE	8,390,842	7,368,335	1,022,507	0.07090	0.07700	(0.00610)	5,949.11	5,673.62	275.49	
County	8,390,842	7,368,335	1,022,507	0.58562	0.61287	(0.02725)	49,138.45	45,158.31	3,980.14	
J517	8,390,842	7,368,335	1,022,507	0.51733	0.54635	(0.02902)	43,408.34	40,256.90	3,151.44	
MT06	8,390,842	7,368,335	1,022,507	0.04018	0.04228	(0.00210)	3,371.44	3,115.33	256.11	
UNIT30	8,390,842	7,368,335	1,022,507	3.90533	3.80852	0.09681	327,690.07	280,624.51	47,065.56	
VCDE	8,390,842	7,368,335	1,022,507	1.22100	1.19442	0.02658	102,452.18	88,008.87	14,443.31	
DTIF RR	112,907	96,897	16,010	7.59657	7.59902	(0.00245)	1,378.59	1,157.36	221.23	
						Total	638,794.78	561,078.60	77,716.18	
Diff from tax computation report								1.06	0.96	0.10
Tax Code						Tax Comp	638,795.84	561,079.56	77,716.28	
2010	8,390,842	7,368,335	1,022,507	7.59657	7.59902	(0.00245)	637,416.19	559,921.24	77,494.95	
2010T	112,907	96,897	16,010	1.22100	1.19442	0.02658	1,378.59	1,157.36	221.23	
2011		0	0		0.00000	0.00000			0.00	
Total	8,503,749	7,465,232	1,038,517				638,794.78	561,078.60	77,716.18	


DIETERICH TAX INCREMENT DISTRICT #1

Tax Computation Report Effingham County

Taxing District DTIF2 - Dieterich TIF#2			Equalization Factor 1.	
Property Type	Total EAV	TIF Base EAV	Other Values	
Farm	0	0	EZ Value Abated	0
Residential	4,395,000	8,560	EZ Tax Abated	\$0.00
Commercial	64,180	85	New Property	0
Industrial	0	0	TIF Increment	4,450,535
Mineral	0	0		
State Railroad	0	0		
Local Railroad	0	0		
County Total	4,459,180	8,645		
Total + Overlap	4,459,180	8,645		

Fund/Name	Levy Request	Maximum Rate	Calc'ed Rate	Actual Rate	Certified Rate	Total Extension	Total Extension After TIF & EZ	Total Extension w/Overlaps	Percent
001 Corporate	0	0.00000	0.000000	0.00000	0.00000	\$0.00	\$338,088.34	\$338,088.34	100.0000
Totals	0		0.000000	0.00000	0.00000	\$0.00	\$338,088.34	\$338,088.34	100.0000

Given under my hand and the official seal of my office this 18th day of July, 2024


Michelle M. Kollmann, County Clerk and Recorder

District	Increment Valuations			Rates			Extensions			
	2023	2022	+ or -	2023	2022	+ or -	2023	2022	+ or -	
TT02	4,450,535	3,998,964	451,571	0.30099	0.31409	(0.01310)	13,395.67	12,560.35	835.32	
RB02	4,450,535	3,998,964	451,571	0.63769	0.64238	(0.00469)	28,380.62	25,688.54	2,692.08	
FDDE	4,450,535	3,998,964	451,571	0.31753	0.36111	(0.04358)	14,131.78	14,440.66	(308.88)	
PKDE	4,450,535	3,998,964	451,571	0.07090	0.07700	(0.00610)	3,155.43	3,079.20	76.23	
County	4,450,535	3,998,964	451,571	0.58562	0.61287	(0.02725)	26,063.22	24,508.45	1,554.77	
J517	4,450,535	3,998,964	451,571	0.51733	0.54635	(0.02902)	23,023.95	21,848.34	1,175.61	
MT06	4,450,535	3,998,964	451,571	0.04018	0.04228	(0.00210)	1,788.22	1,690.76	97.46	
UNIT30	4,450,535	3,998,964	451,571	3.90533	3.80852	0.09681	173,808.08	152,301.34	21,506.74	
VCDE	4,450,535	3,998,964	451,571	1.22100	1.19442	0.02658	54,341.03	47,764.43	6,576.60	
				7.59657	7.59902	Total	338,088.00	303,882.07	34,205.93	
Difference from tax computation report								0.34	0.45	(0.11)
							Tax Comp	338,088.34	303,882.52	34,205.82
Tax Code										
2012	4,450,535	3,998,964	451,571	7.59657	7.59902	(0.00245)	338,088.00	303,882.07	34,205.93	
2013			0			0.00000		0.00	0.00	
Total	4,450,535	3,998,964	451,571				338,088.00	303,882.07	34,205.93	

Tax Computation Report Effingham County

Taxing District DTIF3 - Dieterich TIF#3

Equalization Factor 1.

Property Type	Total EAV	TIF Base EAV
Farm	92,940	43,850
Residential	4,680,947	1,846,582
Commercial	723,040	196,410
Industrial	0	0
Mineral	0	0
State Railroad	0	0
Local Railroad	0	0
County Total	5,496,927	2,086,842
Total + Overlap	5,496,927	2,086,842

Other Values	
EZ Value Abated	0
EZ Tax Abated	\$0.00
New Property	0
TIF Increment	3,410,085

Fund/Name	Levy Request	Maximum Rate	Calc'd Rate	Actual Rate	Certified Rate	Total Extension	Total Extension After TIF & EZ	Total Extension w/Overlaps	Percent
001 Corporate	0	0.00000	0.000000	0.00000	0.00000	\$0.00	\$259,049.98	\$259,049.98	100.0000
Totals	0		0.000000	0.00000	0.00000	\$0.00	\$259,049.98	\$259,049.98	100.0000

Given under my hand and the official seal of my office this 18th day of July, 2024

Michelle M. Kollmann
Michelle M. Kollmann, County Clerk and Recorder

District	Increment Valuations			Rates			Extensions		
	2023	2022	+ or -	2023	2022	+ or -	2023	2022	+ or -
TT02	3,410,085	2,516,520	893,565	0.30099	0.31409	(0.01310)	10,264.01	7,904.14	2,359.87
RB02	3,410,085	2,516,520	893,565	0.63769	0.64238	(0.00469)	21,745.77	16,165.62	5,580.15
FDDE	3,410,085	2,516,520	893,565	0.31753	0.36111	(0.04358)	10,828.04	9,087.41	1,740.63
PKDE	3,410,085	2,516,520	893,565	0.07090	0.07700	(0.00610)	2,417.75	1,937.72	480.03
County	3,410,085	2,516,520	893,565	0.58562	0.61287	(0.02725)	19,970.14	15,423.00	4,547.14
J517	3,410,085	2,516,520	893,565	0.51733	0.54635	(0.02902)	17,641.39	13,749.01	3,892.38
MT06	3,410,085	2,516,520	893,565	0.04018	0.04228	(0.00210)	1,370.17	1,063.98	306.19
UNIT30	3,410,085	2,516,520	893,565	3.90533	3.80852	0.09681	133,175.07	95,842.17	37,332.90
VCDE	3,410,085	2,516,520	893,565	1.22100	1.19442	0.02658	41,637.14	30,057.82	11,579.32
				7.59657	7.59902	Total	259,049.48	191,230.87	67,818.61
				Difference from Tax Comp Report			0.50	0.49	0.01
						Tax Comp	259,049.98	191,231.36	67,818.62
Tax Code									
2014	3,410,085	2,516,520	893,565	7.59657	7.59902	(0.00245)	259,049.48	191,230.87	67,818.61
2015			0			0.00000		0.00	0.00
Total	3,410,085	2,516,520	893,565				259,049.48	191,230.87	67,818.61

DIETERICH TAX INCREMENT DISTRICT #3

Tax Computation Report Effingham County

Taxing District ETIF3 - Effingham TIF#3

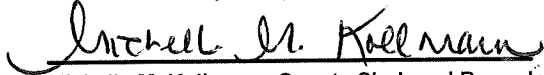
Equalization Factor 1.

Property Type	Total EAV	TIF Base EAV
Farm	0	0
Residential	4,188,147	2,275,217
Commercial	18,403,295	8,448,042
Industrial	0	0
Mineral	0	0
State Railroad	37,466	9,495
Local Railroad	0	0
County Total	22,628,908	10,732,754
Total + Overlap	22,628,908	10,732,754

Other Values	
EZ Value Abated	0
EZ Tax Abated	\$0.00
New Property	0
TIF Increment	11,896,154

Fund/Name	Levy Request	Maximum Rate	Calc'ed Rate	Actual Rate	Certified Rate	Total Extension	Total Extension After TIF & EZ	Total Extension w/Overlaps	Percent
001 Corporate	0	0.00000	0.000000	0.00000	0.00000	\$0.00	\$808,397.16	\$808,397.16	100.0000
Totals	0		0.000000	0.00000	0.00000	\$0.00	\$808,397.16	\$808,397.16	100.0000

Given under my hand and the official seal of my office this 18th day of July, 2024



Michelle M. Kollmann, County Clerk and Recorder

District	Valuations			Rates			Extensions		
	2023	2022	+ or -	2023	2022	+ or -	2023	2022	+ or -
VCEF	11,868,183	10,265,341	1,602,842	1.05157	1.25988	(0.20831)	124,802.25	110,548.48	14,253.77
TT03	11,868,183	10,265,341	1,602,842	0.08484	0.09948	(0.01464)	10,068.97	8,898.00	1,170.97
RB03	11,868,183	10,265,341	1,602,842	0.15356	0.17832	(0.02476)	18,224.78	16,021.12	2,203.66
CT25	11,868,183	10,265,341	1,602,842	0.58562	0.62299	(0.03737)	69,502.45	62,913.20	6,589.25
LFEF	11,868,183	10,265,341	1,602,842	0.28701	0.31857	(0.03156)	34,062.87	29,786.94	4,275.93
PKEF	11,868,183	10,265,341	1,602,842	0.56535	0.63385	(0.06850)	67,096.77	60,005.02	7,091.75
Water	11,868,183	10,265,341	1,602,842	0.00883	0.01019	(0.00136)	1,047.96	945.44	102.52
J517	11,868,183	10,265,341	1,602,842	0.51733	0.59187	(0.07454)	61,397.67	56,084.69	5,312.98
U40	11,868,183	10,265,341	1,602,842	3.55419	3.53793	0.01626	421,817.77	357,296.49	64,521.28
ETIF R/R	27,971	23,195	4,776	6.80830	1.57845	5.22985	374.41	317.10	57.31
				Total			808,395.90	702,816.48	87,951.02
				Difference from Tax Comp Report			1.26	1.24	0.02
						Tax Comp	808,397.16	702,817.72	105,579.44
Tax Code									
3025	11,868,183	10,265,341	1,602,842	6.80830	6.84341	(0.03511)	808,021.50	702,499.38	105,522.12
3026									
ETIF R/R	27,971	23,195	4,776	1.33858	1.36708	(0.02850)	374.41	317.10	57.31
Total	11,896,154	10,288,536	1,607,618			(0.03511)	808,395.91	702,816.48	105,579.43

*SSA (retired) taken out of tax code

EFFINGHAM TAX INCREMENT #3

Tax Computation Report Effingham County

Taxing District ETIF4 - Effingham TIF#4			Equalization Factor 1.	
Property Type	Total EAV	TIF Base EAV	Other Values	
Farm	7,860	833	EZ Value Abated	0
Residential	55,610	7,330	EZ Tax Abated	\$0.00
Commercial	2,966,470	122,847	New Property	0
Industrial	0	0	TIF Increment	2,898,930
Mineral	0	0		
State Railroad	0	0		
Local Railroad	0	0		
County Total	3,029,940	131,010		
Total + Overlap	3,029,940	131,010		

Fund/Name	Levy Request	Maximum Rate	Calc'ed Rate	Actual Rate	Certified Rate	Total Extension	Total Extension After TIF & EZ	Total Extension w/Overlaps	Percent
001 Corporate	0	0.00000	0.000000	0.00000	0.00000	\$0.00	\$197,367.98	\$197,367.98	100.0000
Totals	0		0.000000	0.00000	0.00000	\$0.00	\$197,367.98	\$197,367.98	100.0000

Given under my hand and the official seal of my office this 18th day of July, 2024

Michelle M. Kollmann
Michelle M. Kollmann, County Clerk and Recorder

District	Valuations			Rates			Extensions		
	2023	2022	+ or -	2023	2022	+ or -	2023	2022	+ or -
VCEF	2,898,930	2,697,710	201,220	1.05157	1.07691	(0.02534)	30,484.28	29,051.91	1,432.37
TT03	2,898,930	2,697,710	201,220	0.08484	0.08668	(0.00184)	2,459.45	2,338.38	121.07
RB03	2,898,930	2,697,710	201,220	0.15356	0.15607	(0.00251)	4,451.60	4,210.32	241.28
CT25	2,898,930	2,697,710	201,220	0.58562	0.61287	(0.02725)	16,976.71	16,533.46	443.25
LFEF	2,898,930	2,697,710	201,220	0.28701	0.29017	(0.00316)	8,320.22	7,827.95	492.27
PKEF	2,898,930	2,697,710	201,220	0.56535	0.58454	(0.01919)	16,389.10	15,769.19	619.91
Water	2,898,930	2,697,710	201,220	0.00883	0.00921	(0.00038)	255.98	248.46	7.52
J517	2,898,930	2,697,710	201,220	0.51733	0.54635	(0.02902)	14,997.03	14,738.94	258.09
U40	2,898,930	2,697,710	201,220	3.55419	3.48061	0.07358	103,033.48	93,896.76	9,136.72
				6.80830	6.84341	Total	197,367.85	184,615.37	12,752.48
				Difference from tax computation report			0.13	0.09	
Tax Code							197,367.98	184,615.46	12,752.52
3027	2,898,930	2,697,710	201,220	6.80830	6.84341	(0.03511)	197,367.85	184,615.37	12,752.48
Tax Code									
3027	2,898,930	2,584,830	314,100	6.80830	7.25308	(0.44478)	197,367.85	184,615.37	12,752.48

EFFINGHAM TAX INCREMENT #4

Tax Computation Report Effingham County

Property Type	Total EAV	TIF Base EAV	Other Values	
Farm	351,090	29,090	EZ Value Abated	0
Residential	6,901,355	5,578,096	EZ Tax Abated	\$0.00
Commercial	11,936,255	8,579,945	New Property	0
Industrial	15,898,280	11,749,020	TIF Increment	9,271,990
Mineral	0	0		
State Railroad	155,796	34,635		
Local Railroad	0	0		
County Total	35,242,776	25,970,786		
Total + Overlap	35,242,776	25,970,786		

Fund/Name	Levy Request	Maximum Rate	Calc'ed Rate	Actual Rate	Certified Rate	Total Extension	Total Extension After TIF & EZ	Total Extension w/Overlaps	Percent
001 Corporate	0	0.00000	0.000000	0.00000	0.00000	\$0.00	\$624,417.20	\$624,417.20	100.0000
Totals	0		0.000000	0.00000	0.00000	\$0.00	\$624,417.20	\$624,417.20	100.0000

Given under my hand and the official seal of my office this 18th day of July, 2024

Michelle M. Kollman

Michelle M. Kollmann, County Clerk and Recorder

District	Valuations			Rates			Extensions		
	2023	2022	+ or -	2023	2022	+ or -	2023	2022	+ or -
VCEF	9,150,829	5,535,534	3,615,295	1.05157	1.07691	(0.02534)	96,227.38	86,463.48	9,763.90
TT03	9,150,829	5,535,534	3,615,295	0.08484	0.08668	(0.00184)	7,763.57	6,959.41	804.16
RB03	9,150,829	8,028,849	1,121,980	0.15356	0.15607	(0.00251)	14,052.01	12,530.62	1,521.39
CT25	9,150,829	8,028,849	1,121,980	0.58562	0.61287	(0.02725)	53,589.09	49,206.41	4,382.68
LFEF	9,150,829	8,028,849	1,121,980	0.28701	0.29017	(0.00316)	26,263.79	23,297.31	2,966.48
PKEF	9,150,829	8,028,849	1,121,980	0.56535	0.58454	(0.01919)	51,734.21	46,931.83	4,802.38
Water	9,150,829	8,028,849	1,121,980	0.00883	0.00921	(0.00038)	585.84	509.83	76.01
J517	9,150,829	8,028,849	1,121,980	0.51733	0.54635	(0.02902)	47,339.98	43,865.62	3,474.36
U40	9,150,829	8,028,849	1,121,980	3.55419	3.48061	0.07358	325,237.85	279,452.92	45,784.93
ETIF R/R	121,161	102,166	18,995			0.00000	1,621.84	1,396.70	225.14
Totals	9,271,990	5,544,360	3,727,630	6.80830	6.84341	(0.00542)	624,415.56	550,614.13	73,801.43
							Difference from tax computation report		
								1.64	1.63
							Tax Comp	624,417.20	550,615.76
Tax Code									
03028	6,634,624	5,535,634	1,098,990	6.80830	6.84341	(0.03511)	451,705.12	378,826.13	72,878.99
03030	2,516,205	2,493,215	22,990	6.79947	6.83420	(0.03473)	171,088.60	170,391.30	697.30
ETIF R/R	121,161	102,166	18,995	1.33858	1.36708	(0.02850)	1,621.84	1,396.70	225.14
Total	9,271,990	8,131,015	1,140,975			(0.09834)	624,415.56	550,614.13	73,801.43

Effingham Tax Increment #5

Tax Computation Report Effingham County

Taxing District FDAL - Altamont Fire District


Equalization Factor 1.

Property Type	Total EAV	Rate Setting EAV
Farm	37,635,024	37,621,854
Residential	56,953,252	55,228,252
Commercial	12,778,851	8,104,225
Industrial	4,629,355	3,077,095
Mineral	25,890	25,890
State Railroad	3,435,704	3,435,704
Local Railroad	0	0
County Total	115,458,076	107,493,020
Total + Overlap	115,458,076	107,493,020

Other Values	
EZ Value Abated	1,388,020
EZ Tax Abated	\$2,972.99
New Property	1,688,490
TIF Increment	6,577,036

Fund/Name	Levy Request	Maximum Rate	Calc'ed Rate	Actual Rate	Certified Rate	Total Extension	Total Extension After TIF & EZ	Total Extension w/Overlaps	Percent
001 Corporate	208,360	0.30000	0.193836	0.19384	0.19384	\$223,803.93	\$208,364.47	\$208,364.47	90.4991
027 Audit	580	0.00500	0.000540	0.00054	0.00054	\$623.47	\$580.46	\$580.46	0.2521
035 Liability Insurance	15,750	0.00000	0.014652	0.01466	0.01466	\$16,926.15	\$15,758.48	\$15,758.48	6.8444
062 Workers' Compensation	5,530	0.00000	0.005145	0.00515	0.00515	\$5,946.09	\$5,535.89	\$5,535.89	2.4044
Totals	230,220		0.214173	0.21419	0.21419	\$247,299.64	\$230,239.30	\$230,239.30	100.0000

Given under my hand and the official seal of my office this 18th day of July, 2024



Michelle M. Kollmann, County Clerk and Recorder

Tax Computation Report Effingham County

Taxing District FDDE - Dieterich Fire District

Equalization Factor 1.

Property Type	Total EAV	Rate Setting EAV
Farm	27,996,388	27,946,978
Residential	28,028,224	16,950,087
Commercial	6,210,200	1,332,955
Industrial	521,860	275,190
Mineral	179,120	179,120
State Railroad	484,475	484,475
Local Railroad	0	0
County Total	63,420,267	47,168,805
Total + Overlap	88,871,603	72,620,141

Other Values	
EZ Value Abated	0
EZ Tax Abated	\$0.00
New Property	534,820
TIF Increment	16,251,462

Overlapping County	Overlap EAV
Jasper County	25,451,336
Total	25,451,336

** denotes use of estimated EAV*

Fund/Name	Levy Request	Maximum Rate	Calc'ed Rate	Actual Rate	Certified Rate	Total Extension	Total Extension After TIF & EZ	Total Extension w/Overlaps	Percent
001 Corporate	236,618	0.30000	0.325830	0.30000	0.30000	\$190,260.80	\$141,506.42	\$217,860.42	94.4793
027 Audit	1,849	0.00500	0.002546	0.00255	0.00255	\$1,617.22	\$1,202.80	\$1,851.81	0.8031
035 Liability Insurance	4,348	0.00000	0.005987	0.00599	0.00599	\$3,798.87	\$2,825.41	\$4,349.95	1.8864
062 Workers' Compensation	6,523	0.00000	0.008982	0.00899	0.00899	\$5,701.48	\$4,240.48	\$6,528.55	2.8312
Totals	249,338		0.343345	0.31753	0.31753	\$201,378.37	\$149,775.11	\$230,590.73	100.0000

Given under my hand and the official seal of my office this 18th day of July, 2024



Michelle M. Kollmann, County Clerk and Recorder

Tax Computation Report Effingham County

Taxing District FDEG - Edgewood Bi Co Fire

Equalization Factor 1.

Property Type	Total EAV	Rate Setting EAV	Other Values	Overlapping County	Overlap EAV
Farm	9,684,730	9,684,730	EZ Value Abated 0	Clay County	7,406,797
Residential	10,330,095	10,330,095	EZ Tax Abated \$0.00	Total	7,406,797
Commercial	1,042,550	1,042,550	New Property 320,680	<i>* denotes use of estimated EAV</i>	
Industrial	420,761	420,761	TIF Increment 0		
Mineral	34,290	34,290			
State Railroad	657,016	657,016			
Local Railroad	327,340	327,340			
County Total	22,496,782	22,496,782			
Total + Overlap	29,903,579	29,903,579			

Fund/Name	Levy Request	Maximum Rate	Calc'ed Rate	Actual Rate	Certified Rate	Total Extension	Total Extension After TIF & EZ	Total Extension w/Overlaps	Percent
001 Corporate	102,896	0.40000	0.344093	0.34410	0.34410	\$77,411.43	\$77,411.43	\$102,898.22	87.0588
027 Audit	1,400	0.00500	0.004682	0.00469	0.00469	\$1,055.10	\$1,055.10	\$1,402.48	1.1866
035 Liability Insurance	13,000	0.00000	0.043473	0.04348	0.04348	\$9,781.60	\$9,781.60	\$13,002.08	11.0006
062 Workers' Compensation	3,800	0.00000	0.012708	0.01271	0.01271	\$2,859.34	\$2,859.34	\$3,800.74	3.2157
109 PRIOR YEAR ADJUSTMENT	0	0.00000	-0.009730	-0.00973	-0.00973	(\$2,188.94)	(\$2,188.94)	(\$2,188.94)	-2.4617
Totals	121,096		0.395226	0.39525	0.39525	\$88,918.53	\$88,918.53	\$118,914.58	100.0000

Given under my hand and the official seal of my office this 18th day of July, 2024

Michelle M. Kollmann

Michelle M. Kollmann, County Clerk and Recorder

Tax Computation Report Effingham County

	Taxing District FDFA - Farina Fire District		Equalization Factor 1.			
Property Type	Total EAV	Rate Setting EAV	Other Values	Overlapping County	Overlap EAV	
Farm	662,860	662,860	EZ Value Abated	0	Clay County	6,215,797
Residential	316,260	316,260	EZ Tax Abated	\$0.00	Fayette County	19,053,119
Commercial	2,060	2,060	New Property	15,350	Marion County	5,577,277
Industrial	0	0	TIF Increment	0	Total	30,846,193
Mineral	0	0			<i>* denotes use of estimated EAV</i>	
State Railroad	0	0				
Local Railroad	0	0				
County Total	981,180	981,180				
Total + Overlap	31,827,373	31,827,373				

Fund/Name	Levy Request	Maximum Rate	Calc'ed Rate	Actual Rate	Certified Rate	Total Extension	Total Extension After TIF & EZ	Total Extension w/Overlaps	Percent
001 Corporate	62,500	0.30000	0.196372	0.19638	0.19638	\$1,926.84	\$1,926.84	\$62,502.60	74.6890
027 Audit	750	0.00500	0.002357	0.00236	0.00236	\$23.16	\$23.16	\$751.13	0.8977
035 Liability Insurance	8,500	0.00000	0.026707	0.02671	0.02671	\$262.07	\$262.07	\$8,501.09	10.1585
062 Workers' Compensation	1,000	0.00000	0.003142	0.00315	0.00315	\$30.91	\$30.91	\$1,002.56	1.1981
064 Ambulance	15,000	0.25000	0.047129	0.04713	0.04713	\$462.43	\$462.43	\$15,000.24	17.9249
109 PRIOR YEAR ADJUSTMENT	0	0.00000	-0.012800	-0.01280	-0.01280	(\$125.59)	(\$125.59)	(\$125.59)	-4.8682
Totals	87,750		0.262907	0.26293	0.26293	\$2,579.82	\$2,579.82	\$87,632.03	100.0000

Given under my hand and the official seal of my office this 18th day of July, 2024



Michelle M. Kollmann, County Clerk and Recorder

Tax Computation Report Effingham County

Taxing District FDMO - Montrose Fire District			Equalization Factor 1.		Overlapping County	
Property Type	Total EAV	Rate Setting EAV	Other Values		Overlap EAV	
Farm	2,077,115	2,077,115	EZ Value Abated	0	Cumberland County	15,035,755
Residential	2,413,655	2,413,655	EZ Tax Abated	\$0.00	Jasper County	15,373,098
Commercial	1,109,210	1,109,210	New Property	21,930	Total	30,408,853
Industrial	870,920	870,920	TIF Increment	0	<i>* denotes use of estimated EAV</i>	
Mineral	0	0				
State Railroad	253,974	253,974				
Local Railroad	0	0				
County Total	6,724,874	6,724,874				
Total + Overlap	37,133,727	37,133,727				

Fund/Name	Levy Request	Maximum Rate	Calc'ed Rate	Actual Rate	Certified Rate	Total Extension	Total Extension After TIF & EZ	Total Extension w/Overlaps	Percent
001 Corporate	105,768	0.30000	0.284830	0.28483	0.28483	\$19,154.46	\$19,154.46	\$105,767.99	85.6091
027 Audit	1,778	0.00500	0.004788	0.00479	0.00479	\$322.12	\$322.12	\$1,778.71	1.4397
035 Liability Insurance	16,000	0.00000	0.043088	0.04309	0.04309	\$2,897.75	\$2,897.75	\$16,000.92	12.9512
062 Workers' Compensation	0	0.00000	0.000000	0.00000	0.00000	\$0.00	\$0.00	\$0.00	0.0000
Totals	123,546		0.332706	0.33271	0.33271	\$22,374.33	\$22,374.33	\$123,547.62	100.0000

Given under my hand and the official seal of my office this 18th day of July, 2024




Michelle M. Kollmann, County Clerk and Recorder

Tax Computation Report Effingham County

Taxing District FDNC - North Clay Fire District			Equalization Factor 1.			
Property Type	Total EAV	Rate Setting EAV	Other Values		Overlapping County	Overlap EAV
Farm	4,394,590	4,394,590	EZ Value Abated	0	Clay County	67,902,893
Residential	1,238,750	1,238,750	EZ Tax Abated	\$0.00	Total	67,902,893
Commercial	0	0	New Property	3,330	<i>* denotes use of estimated EAV</i>	
Industrial	2,354	2,354	TIF Increment	0		
Mineral	410,610	410,610				
State Railroad	0	0				
Local Railroad	0	0				
County Total	6,046,304	6,046,304				
Total + Overlap	73,949,197	73,949,197				

Fund/Name	Levy Request	Maximum Rate	Calc'ed Rate	Actual Rate	Certified Rate	Total Extension	Total Extension After TIF & EZ	Total Extension w/Overlaps	Percent
001 Corporate	65,000	0.30000	0.087898	0.08790	0.08790	\$5,314.70	\$5,314.70	\$65,001.34	88.3061
027 Audit	500	0.00500	0.000676	0.00068	0.00068	\$41.11	\$41.11	\$502.85	0.6831
035 Liability Insurance	15,000	0.00000	0.020284	0.02029	0.02029	\$1,226.80	\$1,226.80	\$15,004.29	20.3839
109 PRIOR YEAR ADJUSTMENT	0	0.00000	-0.009330	-0.00933	-0.00933	(\$564.12)	(\$564.12)	(\$564.12)	-9.3731
Totals	80,500		0.099528	0.09954	0.09954	\$6,018.49	\$6,018.49	\$79,944.36	100.0000

Given under my hand and the official seal of my office this 18th day of July, 2024




Michelle M. Kollmann, County Clerk and Recorder

Tax Computation Report Effingham County

Taxing District FDSE - St Elmo Fire District			Equalization Factor 1.			
<u>Property Type</u>	<u>Total EAV</u>	<u>Rate Setting EAV</u>	<u>Other Values</u>		<u>Overlapping County</u>	<u>Overlap EAV</u>
Farm	277,150	277,150	EZ Value Abated	0	Fayette County	45,941,930
Residential	201,550	201,550	EZ Tax Abated	\$0.00	Total	45,941,930
Commercial	0	0	New Property	4,710	<i>* denotes use of estimated EAV</i>	
Industrial	0	0	TIF Increment	0		
Mineral	0	0				
State Railroad	0	0				
Local Railroad	0	0				
County Total	478,700	478,700				
Total + Overlap	46,420,630	46,420,630				

Fund/Name	Levy Request	Maximum Rate	Calc'ed Rate	Actual Rate	Certified Rate	Total Extension	Total Extension After TIF & EZ	Total Extension w/Overlaps	Percent
001 Corporate	94,500	0.30000	0.203573	0.20358	0.20358	\$974.54	\$974.54	\$94,503.12	94.7636
035 Liability Insurance	8,000	0.00000	0.017234	0.01724	0.01724	\$82.53	\$82.53	\$8,002.92	8.0252
062 Workers' Compensation	3,000	0.00000	0.006463	0.00647	0.00647	\$30.97	\$30.97	\$3,003.41	3.0115
109 PRIOR YEAR ADJUSTMENT	0	0.00000	-0.012461	-0.01246	-0.01246	(\$59.65)	(\$59.65)	(\$59.65)	-5.8003
Totals	105,500		0.214809	0.21483	0.21483	\$1,028.39	\$1,028.39	\$105,449.80	100.0000

Given under my hand and the official seal of my office this 18th day of July, 2024


Michelle M. Kollmann, County Clerk and Recorder

Tax Computation Report Effingham County

Property Type	Total EAV	Rate Setting EAV
Farm	13,100,211	13,100,211
Residential	155,367,760	155,367,760
Commercial	5,285,280	5,285,280
Industrial	70,390	70,390
Mineral	111,440	111,440
State Railroad	632,139	632,139
Local Railroad	0	0
County Total	174,567,220	174,567,220
Total + Overlap	174,567,220	174,567,220

Equalization Factor 1.

Other Values	
EZ Value Abated	0
EZ Tax Abated	\$0.00
New Property	3,258,920
TIF Increment	0

Fund/Name	Levy Request	Maximum Rate	Calc'ed Rate	Actual Rate	Certified Rate	Total Extension	Total Extension After TIF & EZ	Total Extension w/Overlaps	Percent
001 Corporate	473,424	0.30000	0.271199	0.27120	0.27120	\$473,426.30	\$473,426.30	\$473,426.30	92.4587
027 Audit	8,600	0.00500	0.004927	0.00493	0.00493	\$8,606.16	\$8,606.16	\$8,606.16	1.6808
035 Liability Insurance	30,000	0.00000	0.017185	0.01719	0.01719	\$30,008.11	\$30,008.11	\$30,008.11	5.8605
062 Workers' Compensation	0	0.00000	0.000000	0.00000	0.00000	\$0.00	\$0.00	\$0.00	0.0000
Totals	512,024		0.293311	0.29332	0.29332	\$512,040.57	\$512,040.57	\$512,040.57	100.0000

Given under my hand and the official seal of my office this 18th day of July, 2024



 Michelle M. Kollmann, County Clerk and Recorder

Tax Computation Report Effingham County

Taxing District FDSI - Sigel Fire District			Equalization Factor 1.			
Property Type	Total EAV	Rate Setting EAV	Other Values		Overlapping County	Overiap EAV
Farm	10,560,936	10,560,936	EZ Value Abated	0	Cumberland County	19,418,140
Residential	13,374,341	13,374,341	EZ Tax Abated	\$0.00	Shelby County	15,672,790
Commercial	1,050,800	1,050,800	New Property	675,340	Total	35,090,930
Industrial	844,535	844,535	TIF Increment	0	<i>* denotes use of estimated EAV</i>	
Mineral	146,670	146,670				
State Railroad	336,669	336,669				
Local Railroad	0	0				
County Total	26,313,951	26,313,951				
Total + Overlap	61,404,881	61,404,881				

Fund/Name	Levy Request	Maximum Rate	Calc'ed Rate	Actual Rate	Certified Rate	Total Extension	Total Extension After TIF & EZ	Total Extension w/Overlaps	Percent
001 Corporate	125,848	0.23500	0.204948	0.20495	0.20495	\$53,930.44	\$53,930.44	\$125,849.30	94.3036
035 Liability Insurance	7,600	0.00000	0.012377	0.01238	0.01238	\$3,257.67	\$3,257.67	\$7,601.92	5.6964
062 Workers' Compensation	0	0.00000	0.000000	0.00000	0.00000	\$0.00	\$0.00	\$0.00	0.0000
Totals	133,448		0.217325	0.21733	0.21733	\$57,188.11	\$57,188.11	\$133,451.22	100.0000

Given under my hand and the official seal of my office this 18th day of July, 2024


Michelle M. Kollmann, County Clerk and Recorder

Tax Computation Report Effingham County

	Taxing District FDSP - St Peter Fire District		Equalization Factor 1.			Overlap EAV
Property Type	Total EAV	Rate Setting EAV	Other Values		Overlapping County	
Farm	626,920	626,920	EZ Value Abated	0	Fayette County	26,186,786
Residential	342,450	342,450	EZ Tax Abated	\$0.00	Total	26,186,786
Commercial	0	0	New Property	9,070	<i>* denotes use of estimated EAV</i>	
Industrial	0	0	TIF Increment	0		
Mineral	0	0				
State Railroad	0	0				
Local Railroad	0	0				
County Total	969,370	969,370				
Total + Overlap	27,156,156	27,156,156				

Fund/Name	Levy Request	Maximum Rate	Calc'ed Rate	Actual Rate	Certified Rate	Total Extension	Total Extension After TIF & EZ	Total Extension w/Overlaps	Percent
001 Corporate	73,302	0.30000	0.269928	0.26993	0.26993	\$2,616.62	\$2,616.62	\$73,302.61	88.8658
027 Audit	750	0.00500	0.002762	0.00277	0.00277	\$26.85	\$26.85	\$752.23	0.9119
035 Liability Insurance	10,000	0.00000	0.036824	0.03683	0.03683	\$357.02	\$357.02	\$10,001.61	12.1251
062 Workers' Compensation	2,000	0.00000	0.007365	0.00737	0.00737	\$71.44	\$71.44	\$2,001.41	2.4263
109 PRIOR YEAR ADJUSTMENT	0	0.00000	-0.013150	-0.01315	-0.01315	(\$127.47)	(\$127.47)	(\$127.47)	-4.3291
Totals	86,052		0.303729	0.30375	0.30375	\$2,944.46	\$2,944.46	\$85,930.39	100.0000

Given under my hand and the official seal of my office this 18th day of July, 2024

Michelle M. Kollmann

Michelle M. Kollmann, County Clerk and Recorder

Tax Computation Report Effingham County

Taxing District FDSW - Stewardson Fire District

Equalization Factor 1.

Property Type	Total EAV	Rate Setting EAV
Farm	2,530,050	2,530,050
Residential	1,273,080	1,273,080
Commercial	0	0
Industrial	0	0
Mineral	0	0
State Railroad	0	0
Local Railroad	0	0
County Total	3,803,130	3,803,130
Total + Overlap	37,152,937	37,152,937


Other Values	
EZ Value Abated	0
EZ Tax Abated	\$0.00
New Property	85,130
TIF Increment	0

Overlapping County	Overlap EAV
Shelby County	33,349,807
Total	33,349,807

** denotes use of estimated EAV*

Fund/Name	Levy Request	Maximum Rate	Calc'ed Rate	Actual Rate	Certified Rate	Total Extension	Total Extension After TIF & EZ	Total Extension w/Overlaps	Percent
001 Corporate	81,005	0.30000	0.218031	0.21804	0.21804	\$8,292.34	\$8,292.34	\$81,008.26	63.1871
035 Liability Insurance	20,000	0.00000	0.053832	0.05384	0.05384	\$2,047.61	\$2,047.61	\$20,003.14	15.6027
064 Ambulance	27,192	0.30000	0.073189	0.07319	0.07319	\$2,783.51	\$2,783.51	\$27,192.23	21.2102
Totals	128,197		0.345052	0.34507	0.34507	\$13,123.46	\$13,123.46	\$128,203.63	100.0000

Given under my hand and the official seal of my office this 18th day of July, 2024


Michelle M. Kollmann, County Clerk and Recorder

Tax Computation Report Effingham County

Taxing District FDTC - Tri-County Fire District

Equalization Factor 1.

Property Type	Total EAV	Rate Setting EAV	Other Values		Overlapping County	Overlap EAV
Farm	9,350,784	9,350,784	EZ Value Abated	14,560	Fayette County	10,076,451
Residential	6,565,215	6,550,655	EZ Tax Abated	\$46.67	Shelby County	14,870,430
Commercial	1,144,659	1,144,659	New Property	339,730	Total	24,946,881
Industrial	710	710	TIF Increment	0	<i>* denotes use of estimated EAV</i>	
Mineral	88,840	88,840				
State Railroad	957,893	957,893				
Local Railroad	0	0				
County Total	18,108,101	18,093,541				
Total + Overlap	43,054,982	43,040,422				

Fund/Name	Levy Request	Maximum Rate	Calc'ed Rate	Actual Rate	Certified Rate	Total Extension	Total Extension After TIF & EZ	Total Extension w/Overlaps	Percent
001 Corporate	116,825	0.30000	0.271431	0.27144	0.27144	\$49,152.63	\$49,113.11	\$116,828.92	84.6874
035 Liability Insurance	23,175	0.00000	0.053845	0.05385	0.05385	\$9,751.21	\$9,743.37	\$23,177.27	16.8008
109 PRIOR YEAR ADJUSTMENT	0	0.00000	-0.004770	-0.00477	-0.00477	(\$863.76)	(\$863.06)	(\$863.06)	-1.4882
Totals	140,000		0.320506	0.32052	0.32052	\$58,040.08	\$57,993.42	\$139,143.13	100.0000

Given under my hand and the official seal of my office this 18th day of July, 2024



Michelle M. Kollmann, County Clerk and Recorder

Tax Computation Report Effingham County


Taxing District FDTP - Teutopolis Fire District

Equalization Factor 1.

Property Type	Total EAV	Rate Setting EAV	Other Values	Overlapping County	Overlap EAV
Farm	27,271,100	27,249,149	EZ Value Abated	Cumberland County	1,177,401
Residential	88,857,924	83,573,468	EZ Tax Abated	Total	1,177,401
Commercial	13,454,564	10,026,119	New Property	<i>* denotes use of estimated EAV</i>	
Industrial	11,825,966	7,561,275	TIF Increment		
Mineral	35,790	35,790			
State Railroad	2,159,925	2,159,925			
Local Railroad	0	0			
County Total	143,605,269	130,605,726			
Total + Overlap	144,782,670	131,783,127			

Fund/Name	Levy Request	Maximum Rate	Calc'ed Rate	Actual Rate	Certified Rate	Total Extension	Total Extension After TIF & EZ	Total Extension w/Overlaps	Percent
001 Corporate	269,778	0.30000	0.204714	0.20472	0.20472	\$293,988.71	\$267,376.04	\$269,786.42	91.8275
027 Audit	600	0.00500	0.000455	0.00046	0.00046	\$660.58	\$600.79	\$606.20	0.2063
035 Liability Insurance	19,693	0.00000	0.014944	0.01495	0.01495	\$21,468.99	\$19,525.56	\$19,701.58	6.7058
062 Workers' Compensation	3,700	0.00000	0.002808	0.00281	0.00281	\$4,035.31	\$3,670.02	\$3,703.11	1.2604
Totals	293,771		0.222921	0.22294	0.22294	\$320,153.59	\$291,172.41	\$293,797.31	100.0000

Given under my hand and the official seal of my office this 18th day of July, 2024



Michelle M. Kollmann, County Clerk and Recorder

Tax Computation Report Effingham County

Taxing District FDWA - Watson Fire District


Equalization Factor 1.

Property Type	Total EAV	Rate Setting EAV
Farm	26,949,931	26,949,931
Residential	49,764,970	49,764,970
Commercial	2,651,470	2,651,470
Industrial	851,780	851,780
Mineral	170,720	170,720
State Railroad	1,153,707	1,153,707
Local Railroad	37,550	37,550
County Total	81,580,128	81,580,128
Total + Overlap	81,580,128	81,580,128

Other Values	
EZ Value Abated	0
EZ Tax Abated	\$0.00
New Property	1,193,130
TIF Increment	0

Fund/Name	Levy Request	Maximum Rate	Calc'ed Rate	Actual Rate	Certified Rate	Total Extension	Total Extension After TIF & EZ	Total Extension w/Overlaps	Percent
001 Corporate	226,929	0.30000	0.278167	0.27817	0.27817	\$226,931.44	\$226,931.44	\$226,931.44	87.4692
027 Audit	1,000	0.00500	0.001226	0.00123	0.00123	\$1,003.44	\$1,003.44	\$1,003.44	0.3868
035 Liability Insurance	15,000	0.00000	0.018387	0.01839	0.01839	\$15,002.59	\$15,002.59	\$15,002.59	5.7827
047 Social Security	5,000	0.00000	0.006129	0.00613	0.00613	\$5,000.86	\$5,000.86	\$5,000.86	1.9276
062 Workers' Compensation	11,500	0.00000	0.014097	0.01410	0.01410	\$11,502.80	\$11,502.80	\$11,502.80	4.4337
Totals	259,429		0.318006	0.31802	0.31802	\$259,441.13	\$259,441.13	\$259,441.13	100.0000

Given under my hand and the official seal of my office this 18th day of July, 2024


Michelle M. Kollmann, County Clerk and Recorder


Tax Computation Report Effingham County

Taxing District J517 - Lake Land College			Equalization Factor 1.			
Property Type	Total EAV	Rate Setting EAV	Other Values		Overlap EAV	
Farm	175,538,290	175,124,732	EZ Value Abated	14,308,590	Christian County	101,017,145
Residential	603,792,664	582,406,042	EZ Tax Abated	\$74,022.60	Clark County	346,513,415
Commercial	234,671,569	202,783,687	New Property	14,983,430	Clay County	32,407,829
Industrial	78,032,564	57,666,053	TIF Increment	59,745,983	Coles County	888,465,107
Mineral	1,203,370	1,203,370			Crawford County	48,948
State Railroad	13,845,168	13,845,168			Cumberland County	230,749,158
Local Railroad	556,710	556,710			Douglas County	*115,123,925
County Total	1,107,640,335	1,033,585,762			Edgar County	328,851,195
Total + Overlap	4,213,232,084	4,139,177,511			Fayette County	193,184,297
					Jasper County	28,721,699
					Macon County	*5,409,555
					Montgomery County	4,403,518
					Moultrie County	356,949,408
					Shelby County	473,746,550
					Total	3,105,591,749

* denotes use of estimated EAV

Fund/Name	Levy Request	Maximum Rate	Calc'ed Rate	Actual Rate	Certified Rate	Total Extension	Total Extension After TIF & EZ	Total Extension w/Overlaps	Percent
002 Education	6,150,000	0.15500	0.148580	0.14858	0.14858	\$1,645,732.01	\$1,535,701.73	\$6,149,989.95	28.7205
003 Bonds and Interest	6,597,500	0.00000	0.159392	0.15940	0.15940	\$1,765,578.69	\$1,647,535.70	\$6,597,848.95	30.8121
004 Buildings, Equipment and Mair	1,000,000	0.02500	0.024159	0.02416	0.02416	\$267,605.90	\$249,714.32	\$1,000,025.29	4.6701
027 Audit	147,000	0.00500	0.003551	0.00356	0.00356	\$39,432.00	\$36,795.65	\$147,354.72	0.6881
035 Liability Insurance	630,810	0.00000	0.015240	0.01524	0.01524	\$168,804.39	\$157,518.47	\$630,810.65	2.9459
047 Social Security	77,154	0.00000	0.001864	0.00187	0.00187	\$20,712.87	\$19,328.05	\$77,402.62	0.3615
060 Unemployment Insurance	228,376	0.00000	0.005517	0.00552	0.00552	\$61,141.75	\$57,053.93	\$228,482.60	1.0670
062 Workers' Compensation	308,615	0.00000	0.007456	0.00746	0.00746	\$82,629.97	\$77,105.50	\$308,782.64	1.4420
094 Foundation Tax	4,120,000	0.10330	0.099537	0.09954	0.09954	\$1,102,545.19	\$1,028,831.27	\$4,120,137.29	19.2411
109 PRIOR YEAR ADJUSTMENT	0	0.00000	-0.000920	-0.00092	-0.00092	(\$10,190.29)	(\$9,508.99)	(\$9,508.99)	-0.1778
141 Health & Safety	1,995,000	0.05000	0.048198	0.04820	0.04820	\$533,882.64	\$498,188.34	\$1,995,083.56	9.3171
143 Medicare	195,045	0.00000	0.004712	0.00472	0.00472	\$52,280.62	\$48,785.25	\$195,369.18	0.9124
Totals	21,449,500		0.517286	0.51733	0.51733	\$5,730,155.74	\$5,347,049.22	\$21,441,778.46	100.0000

Given under my hand and the official seal of my office this 18th day of July, 2024


Michelle M. Kollmann, County Clerk and Recorder

Tax Computation Report Effingham County


Taxing District LDAL - Altamont Library Fund

Equalization Factor 1.

Property Type	Total EAV	Rate Setting EAV	Other Values	
Farm	73,900	60,730	EZ Value Abated	1,229,740
Residential	26,914,570	25,347,850	EZ Tax Abated	\$1,779.95
Commercial	10,671,850	5,997,224	New Property	289,260
Industrial	4,226,430	2,674,170	TIF Increment	6,577,036
Mineral	0	0		
State Railroad	120,330	120,330		
Local Railroad	0	0		
County Total	42,007,080	34,200,304		
Total + Overlap	42,007,080	34,200,304		

Fund/Name	Levy Request	Maximum Rate	Calc'ed Rate	Actual Rate	Certified Rate	Total Extension	Total Extension After TIF & EZ	Total Extension w/Overlaps	Percent
001 Corporate	49,500	0.15000	0.144736	0.14474	0.14474	\$60,801.05	\$49,501.52	\$49,501.52	100.0000
Totals	49,500		0.144736	0.14474	0.14474	\$60,801.05	\$49,501.52	\$49,501.52	100.0000

Given under my hand and the official seal of my office this 18th day of July, 2024


 Michelle M. Kollmann, County Clerk and Recorder

Tax Computation Report Effingham County

Taxing District LDEF - Effingham Library Fund

Equalization Factor 1.

Property Type	Total EAV	Rate Setting EAV
Farm	1,117,100	788,073
Residential	187,950,708	184,666,239
Commercial	189,037,295	170,129,729
Industrial	57,654,943	43,352,053
Mineral	0	0
State Railroad	1,310,384	1,310,384
Local Railroad	191,820	191,820
County Total	437,262,250	400,438,298
Total + Overlap	437,262,250	400,438,298

Other Values	
EZ Value Abated	12,906,010
EZ Tax Abated	\$37,041.53
New Property	5,460,570
TIF Increment	23,917,942

Fund/Name	Levy Request	Maximum Rate	Calc'ed Rate	Actual Rate	Certified Rate	Total Extension	Total Extension After TIF & EZ	Total Extension w/Overlaps	Percent
001 Corporate	955,213	0.27000	0.238542	0.23855	0.23855	\$1,043,089.10	\$955,245.56	\$955,245.56	83.1155
004 Buildings, Equipment and Mair	79,934	0.02000	0.019962	0.01997	0.01997	\$87,321.27	\$79,967.53	\$79,967.53	6.9579
005 I M R F	50,000	0.00000	0.012486	0.01249	0.01249	\$54,614.06	\$50,014.74	\$50,014.74	4.3518
027 Audit	4,000	0.00000	0.000999	0.00100	0.00100	\$4,372.62	\$4,004.38	\$4,004.38	0.3484
035 Liability Insurance	50,000	0.00000	0.012486	0.01249	0.01249	\$54,614.06	\$50,014.74	\$50,014.74	4.3518
047 Social Security	100	0.00000	0.000025	0.00003	0.00003	\$131.18	\$120.13	\$120.13	0.0105
060 Unemployment Insurance	8,000	0.00000	0.001998	0.00200	0.00200	\$8,745.25	\$8,008.77	\$8,008.77	0.6968
062 Workers' Compensation	1,800	0.00000	0.000450	0.00045	0.00045	\$1,967.68	\$1,801.97	\$1,801.97	0.1568
143 Medicare	100	0.00000	0.000025	0.00003	0.00003	\$131.18	\$120.13	\$120.13	0.0105
Totals	1,149,147		0.286973	0.28701	0.28701	\$1,254,986.40	\$1,149,297.95	\$1,149,297.95	100.0000

Given under my hand and the official seal of my office this 18th day of July, 2024



Michelle M. Kollmann, County Clerk and Recorder

Tax Computation Report Effingham County

Taxing District LDSE - St Elmo Library District

Equalization Factor 1.

Property Type	Total EAV	Rate Setting EAV
Farm	20,733,243	20,733,243
Residential	43,610,673	43,596,113
Commercial	2,472,759	2,472,759
Industrial	245,190	245,190
Mineral	95,690	95,690
State Railroad	1,552,749	1,552,749
Local Railroad	0	0
County Total	68,710,304	68,695,744
Total + Overlap	148,694,736	148,680,176


Other Values	
EZ Value Abated	14,560
EZ Tax Abated	\$19.23
New Property	1,072,520
TIF Increment	0

Overlapping County	Overlap EAV
Fayette County	64,855,952
Shelby County	15,128,480
Total	79,984,432

** denotes use of estimated EAV*

Fund/Name	Levy Request	Maximum Rate	Calc'ed Rate	Actual Rate	Certified Rate	Total Extension	Total Extension After TIF & EZ	Total Extension w/Overlaps	Percent
001 Corporate	144,000	0.15000	0.096852	0.09686	0.09686	\$66,552.80	\$66,538.70	\$144,011.62	73.3343
004 Buildings, Equipment and Mair	12,000	0.02000	0.008071	0.00808	0.00808	\$5,551.79	\$5,550.62	\$12,013.36	6.1175
027 Audit	2,580	0.00500	0.001735	0.00174	0.00174	\$1,195.56	\$1,195.31	\$2,587.04	1.3174
035 Liability Insurance	20,000	0.00000	0.013452	0.01346	0.01346	\$9,248.41	\$9,246.45	\$20,012.35	10.1908
047 Social Security	7,800	0.00000	0.005246	0.00525	0.00525	\$3,607.29	\$3,606.53	\$7,805.71	3.9749
060 Unemployment Insurance	5,000	0.00000	0.003363	0.00337	0.00337	\$2,315.54	\$2,315.05	\$5,010.52	2.5515
062 Workers' Compensation	9,020	0.00000	0.006067	0.00607	0.00607	\$4,170.72	\$4,169.83	\$9,024.89	4.5957
109 PRIOR YEAR ADJUSTMENT	0	0.00000	-0.002750	-0.00275	-0.00275	(\$1,889.53)	(\$1,889.13)	(\$1,889.13)	-2.0821
Totals	200,400		0.132036	0.13208	0.13208	\$90,752.58	\$90,733.36	\$198,576.36	100.0000

Given under my hand and the official seal of my office this 18th day of July, 2024



Michelle M. Kollmann, County Clerk and Recorder

Tax Computation Report Effingham County

Taxing District MT01 - Multi Twp Dist 01

Equalization Factor 1.

Property Type	Total EAV	Rate Setting EAV
Farm	23,789,435	23,789,435
Residential	14,510,478	14,495,918
Commercial	1,542,629	1,542,629
Industrial	1,235	1,235
Mineral	100,320	100,320
State Railroad	2,213,214	2,213,214
Local Railroad	0	0
County Total	42,157,311	42,142,751
Total + Overlap	42,157,311	42,142,751

Other Values	
EZ Value Abated	14,560
EZ Tax Abated	\$1.92
New Property	721,270
TIF Increment	0

Fund/Name	Levy Request	Maximum Rate	Calc'ed Rate	Actual Rate	Certified Rate	Total Extension	Total Extension After TIF & EZ	Total Extension w/Overlaps	Percent
001 Corporate	5,563	0.00000	0.013200	0.01321	0.01321	\$5,568.98	\$5,567.06	\$5,567.06	100.0000
Totals	5,563		0.013200	0.01321	0.01321	\$5,568.98	\$5,567.06	\$5,567.06	100.0000

Given under my hand and the official seal of my office this 18th day of July, 2024

Michelle M. Kollmann

Michelle M. Kollmann, County Clerk and Recorder

Tax Computation Report Effingham County

Taxing District MT05 - Multi Twp Dist 05


Equalization Factor 1.

Property Type	Total EAV	Rate Setting EAV
Farm	27,858,845	27,858,845
Residential	51,084,912	51,084,912
Commercial	9,100,780	7,777,590
Industrial	7,003,624	3,187,494
Mineral	445,490	445,490
State Railroad	1,081,857	1,081,857
Local Railroad	37,550	37,550
County Total	96,613,058	91,473,738
Total + Overlap	96,613,058	91,473,738

Other Values	
EZ Value Abated	5,139,320
EZ Tax Abated	\$943.08
New Property	1,863,330
TIF Increment	0

Fund/Name	Levy Request	Maximum Rate	Calc'ed Rate	Actual Rate	Certified Rate	Total Extension	Total Extension After TIF & EZ	Total Extension w/Overlaps	Percent
001 Corporate	16,780	0.00000	0.018344	0.01835	0.01835	\$17,728.50	\$16,785.43	\$16,785.43	100.0000
Totals	16,780		0.018344	0.01835	0.01835	\$17,728.50	\$16,785.43	\$16,785.43	100.0000

Given under my hand and the official seal of my office this 18th day of July, 2024


 Michelle M. Kollmann, County Clerk and Recorder

Tax Computation Report Effingham County

Taxing District MT06 - Multi Twp Dist 06


Equalization Factor 1.

Property Type	Total EAV	Rate Setting EAV
Farm	28,026,128	27,976,718
Residential	29,388,810	18,310,673
Commercial	6,262,110	1,384,865
Industrial	521,860	275,190
Mineral	179,120	179,120
State Railroad	536,823	536,823
Local Railroad	0	0
County Total	64,914,851	48,663,389
Total + Overlap	64,914,851	48,663,389

Other Values	
EZ Value Abated	0
EZ Tax Abated	\$0.00
New Property	514,980
TIF Increment	16,251,462

Fund/Name	Levy Request	Maximum Rate	Calc'ed Rate	Actual Rate	Certified Rate	Total Extension	Total Extension After TIF & EZ	Total Extension w/Overlaps	Percent
001 Corporate	19,550	0.00000	0.040174	0.04018	0.04018	\$26,082.79	\$19,552.95	\$19,552.95	100.0000
Totals	19,550		0.040174	0.04018	0.04018	\$26,082.79	\$19,552.95	\$19,552.95	100.0000

Given under my hand and the official seal of my office this 18th day of July, 2024


Michelle M. Kollmann, County Clerk and Recorder

Tax Computation Report Effingham County

Taxing District MT07 - Multi Twp Dist 07


Equalization Factor 1.

Property Type	Total EAV	Rate Setting EAV
Farm	23,387,065	23,365,114
Residential	91,509,933	86,225,477
Commercial	19,211,414	15,703,539
Industrial	14,141,476	9,876,785
Mineral	35,790	35,790
State Railroad	2,361,552	2,361,552
Local Railroad	0	0
County Total	150,647,230	137,568,257
Total + Overlap	150,647,230	137,568,257

Other Values	
EZ Value Abated	79,430
EZ Tax Abated	\$4.54
New Property	1,218,080
TIF Increment	12,999,543

Fund/Name	Levy Request	Maximum Rate	Calc'ed Rate	Actual Rate	Certified Rate	Total Extension	Total Extension After TIF & EZ	Total Extension w/Overlaps	Percent
001 Corporate	7,845	0.00000	0.005703	0.00571	0.00571	\$8,601.96	\$7,855.15	\$7,855.15	100.0000
Totals	7,845		0.005703	0.00571	0.00571	\$8,601.96	\$7,855.15	\$7,855.15	100.0000

Given under my hand and the official seal of my office this 18th day of July, 2024



Michelle M. Kollmann, County Clerk and Recorder

Tax Computation Report Effingham County

Taxing District MTSWQ - Multi-Twp Dist South West Quad

Equalization Factor 1.

Property Type	Total EAV	Rate Setting EAV	Other Values	
Farm	47,672,069	47,658,899	EZ Value Abated	1,388,020
Residential	73,046,711	71,321,711	EZ Tax Abated	\$187.81
Commercial	13,700,071	9,025,445	New Property	2,498,270
Industrial	4,875,501	3,323,241	TIF Increment	6,577,036
Mineral	184,540	184,540		
State Railroad	3,328,239	3,328,239		
Local Railroad	327,340	327,340		
County Total	143,134,471	135,169,415		
Total + Overlap	143,134,471	135,169,415		

Fund/Name	Levy Request	Maximum Rate	Calc'ed Rate	Actual Rate	Certified Rate	Total Extension	Total Extension After TIF & EZ	Total Extension w/Overlaps	Percent
001 Corporate	18,275	0.00000	0.013520	0.01353	0.01353	\$19,366.09	\$18,288.42	\$18,288.42	100.0000
Totals	18,275		0.013520	0.01353	0.01353	\$19,366.09	\$18,288.42	\$18,288.42	100.0000

Given under my hand and the official seal of my office this 18th day of July, 2024

Michelle M. Kollmann

Michelle M. Kollmann, County Clerk and Recorder

Tax Computation Report Effingham County

Taxing District PKDE - Dieterich Park Dist

Equalization Factor 1.

Property Type	Total EAV	Rate Setting EAV	Other Values	
Farm	1,206,610	1,157,200	EZ Value Abated	0
Residential	15,933,395	4,855,258	EZ Tax Abated	\$0.00
Commercial	6,111,080	1,233,835	New Property	118,540
Industrial	278,747	32,077	TIF Increment	16,251,462
Mineral	0	0		
State Railroad	134,462	134,462		
Local Railroad	0	0		
County Total	23,664,294	7,412,832		
Total + Overlap	23,664,294	7,412,832		

Fund/Name	Levy Request	Maximum Rate	Calc'ed Rate	Actual Rate	Certified Rate	Total Extension	Total Extension After TIF & EZ	Total Extension w/Overlaps	Percent
001 Corporate	5,255	0.10000	0.070891	0.07090	0.07090	\$16,777.98	\$5,255.70	\$5,255.70	100.0000
Totals	5,255		0.070891	0.07090	0.07090	\$16,777.98	\$5,255.70	\$5,255.70	100.0000

Given under my hand and the official seal of my office this 18th day of July, 2024



Michelle M. Kollmann, County Clerk and Recorder

Tax Computation Report Effingham County

Property Type	Total EAV	Rate Setting EAV
Farm	1,408,750	1,079,723
Residential	187,961,048	184,676,579
Commercial	189,183,835	170,276,269
Industrial	57,647,033	43,344,143
Mineral	0	0
State Railroad	2,466,895	2,466,895
Local Railroad	191,820	191,820
County Total	438,859,381	402,035,429
Total + Overlap	438,859,381	402,035,429

Equalization Factor 1.

Other Values	
EZ Value Abated	12,906,010
EZ Tax Abated	\$72,964.11
New Property	5,472,480
TIF Increment	23,917,942

Fund/Name	Levy Request	Maximum Rate	Calc'ed Rate	Actual Rate	Certified Rate	Total Extension	Total Extension After TIF & EZ	Total Extension w/Overlaps	Percent
001 Corporate	577,500	0.15000	0.143644	0.14365	0.14365	\$630,421.50	\$577,523.89	\$577,523.89	25.4090
003 Bonds and Interest	775,943	0.00000	0.193004	0.19301	0.19301	\$847,042.49	\$775,968.58	\$775,968.58	34.1399
005 I M R F	150,000	0.00000	0.037310	0.03732	0.03732	\$163,782.32	\$150,039.62	\$150,039.62	6.6012
027 Audit	19,250	0.00500	0.004788	0.00479	0.00479	\$21,021.36	\$19,257.50	\$19,257.50	0.8473
035 Liability Insurance	140,000	0.00000	0.034823	0.03483	0.03483	\$152,854.72	\$140,028.94	\$140,028.94	6.1608
047 Social Security	78,749	0.00000	0.019588	0.01959	0.01959	\$85,972.55	\$78,758.74	\$78,758.74	3.4651
060 Unemployment Insurance	20,000	0.00000	0.004975	0.00498	0.00498	\$21,855.20	\$20,021.36	\$20,021.36	0.8809
062 Workers' Compensation	30,000	0.00000	0.007462	0.00747	0.00747	\$32,782.80	\$30,032.05	\$30,032.05	1.3213
122 Recreational Programs	462,000	0.12000	0.114915	0.11492	0.11492	\$504,337.20	\$462,019.12	\$462,019.12	20.3272
125 Paving & Lighting	19,250	0.00500	0.004788	0.00479	0.00479	\$21,021.36	\$19,257.50	\$19,257.50	0.8473
Totals	2,272,692		0.565297	0.56535	0.56535	\$2,481,091.50	\$2,272,907.30	\$2,272,907.30	100.0000

Given under my hand and the official seal of my office this 18th day of July, 2024


Michelle M. Kollmann, County Clerk and Recorder

Tax Computation Report Effingham County

Property Type	Total EAV	Rate Setting EAV	Other Values	
Farm	9,508,780	9,508,780	EZ Value Abated	0
Residential	9,778,055	9,778,055	EZ Tax Abated	\$0.00
Commercial	1,099,640	1,099,640	New Property	227,010
Industrial	420,761	420,761	TIF Increment	0
Mineral	170,130	170,130		
State Railroad	1,035,768	1,035,768		
Local Railroad	327,340	327,340		
County Total	22,340,474	22,340,474		
Total + Overlap	22,340,474	22,340,474		

Fund/Name	Levy Request	Maximum Rate	Calc'ed Rate	Actual Rate	Certified Rate	Total Extension	Total Extension After TIF & EZ	Total Extension w/Overlaps	Percent
001 Corporate	11,200	0.10000	0.050133	0.05014	0.05014	\$11,201.51	\$11,201.51	\$11,201.51	51.1320
027 Audit	600	0.00500	0.002686	0.00269	0.00269	\$600.96	\$600.96	\$600.96	2.7432
035 Liability Insurance	2,400	0.00000	0.010743	0.01075	0.01075	\$2,401.60	\$2,401.60	\$2,401.60	10.9627
062 Workers' Compensation	200	0.00000	0.000895	0.00090	0.00090	\$201.06	\$201.06	\$201.06	0.9178
122 Recreational Programs	7,500	0.07500	0.033571	0.03358	0.03358	\$7,501.93	\$7,501.93	\$7,501.93	34.2443
Totals	21,900		0.098028	0.09806	0.09806	\$21,907.06	\$21,907.06	\$21,907.06	100.0000

Given under my hand and the official seal of my office this 18th day of July, 2024



Michelle M. Kollmann, County Clerk and Recorder

Tax Computation Report Effingham County

Taxing District PKTP - Teutopolis Park District

Equalization Factor 1.

Property Type	Total EAV	Rate Setting EAV
Farm	293,170	271,219
Residential	45,320,897	40,036,441
Commercial	11,449,404	8,020,959
Industrial	11,559,220	7,294,529
Mineral	0	0
State Railroad	302,084	302,084
Local Railroad	0	0
County Total	68,924,775	55,925,232
Total + Overlap	68,924,775	55,925,232

Other Values	
EZ Value Abated	0
EZ Tax Abated	\$0.00
New Property	240,100
TIF Increment	12,999,543

Fund/Name	Levy Request	Maximum Rate	Calc'ed Rate	Actual Rate	Certified Rate	Total Extension	Total Extension After TIF & EZ	Total Extension w/Overlaps	Percent
001 Corporate	46,000	0.10000	0.082253	0.08226	0.08226	\$56,697.52	\$46,004.10	\$46,004.10	44.0105
027 Audit	1,200	0.00500	0.002146	0.00215	0.00215	\$1,481.88	\$1,202.39	\$1,202.39	1.1503
035 Liability Insurance	9,100	0.00000	0.016272	0.01628	0.01628	\$11,220.95	\$9,104.63	\$9,104.63	8.7101
047 Social Security	5,000	0.00000	0.008941	0.00895	0.00895	\$6,168.77	\$5,005.31	\$5,005.31	4.7884
060 Unemployment Insurance	750	0.00000	0.001341	0.00135	0.00135	\$930.48	\$754.99	\$754.99	0.7223
062 Workers' Compensation	1,450	0.00000	0.002593	0.00260	0.00260	\$1,792.04	\$1,454.06	\$1,454.06	1.3910
122 Recreational Programs	41,000	0.09000	0.073312	0.07332	0.07332	\$50,535.65	\$41,004.38	\$41,004.38	39.2274
Totals	104,500		0.186858	0.18691	0.18691	\$128,827.29	\$104,529.86	\$104,529.86	100.0000

Given under my hand and the official seal of my office this 18th day of July, 2024



Michelle M. Kollmann, County Clerk and Recorder

Tax Computation Report Effingham County

Taxing District RB01 - Banner Twp R & B

Equalization Factor 1.

Property Type	Total EAV	Rate Setting EAV	Other Values		Road and Bridge Transfer		
Farm	6,534,549	6,534,549	EZ Value Abated	0	Municipality	Fund	Amount Extended
Residential	3,996,823	3,996,823	EZ Tax Abated	\$0.00	VCSH - Village of Shumway	007	\$4,266.81
Commercial	138,870	138,870	New Property	125,490	Total		\$4,266.81
Industrial	0	0	TIF Increment	0			
Mineral	0	0					
State Railroad	0	0					
Local Railroad	0	0					
County Total	10,670,242	10,670,242					
Total + Overlap	10,670,242	10,670,242					

Fund/Name	Levy Request	Maximum Rate	Calc'ed Rate	Actual Rate	Certified Rate	Total Extension	Total Extension After TIF & EZ	Total Extension w/Overlaps	Percent
007 Road and Bridge	43,985	0.66000	0.412221	0.41223	0.41223	\$43,985.94	\$43,985.94	\$43,985.94	75.5484
008 Bridge	4,500	0.05000	0.042173	0.04218	0.04218	\$4,500.71	\$4,500.71	\$4,500.71	7.7302
009 Permanent Road	6,000	0.16700	0.056231	0.05624	0.05624	\$6,000.94	\$6,000.94	\$6,000.94	10.3070
010 Equipment & building	4,000	0.03500	0.037487	0.03500	0.03500	\$3,734.58	\$3,734.58	\$3,734.58	6.4144
Totals	58,485		0.548112	0.54565	0.54565	\$58,222.17	\$58,222.17	\$58,222.17	100.0000

Given under my hand and the official seal of my office this 18th day of July, 2024



Michelle M. Kollmann, County Clerk and Recorder

Tax Computation Report Effingham County

Taxing District RB02 - Bishop Twp R & B

Equalization Factor 1.


Property Type	Total EAV	Rate Setting EAV
Farm	15,545,083	15,495,673
Residential	25,682,195	14,604,058
Commercial	6,224,790	1,347,545
Industrial	504,557	257,887
Mineral	0	0
State Railroad	536,823	536,823
Local Railroad	0	0
County Total	48,493,448	32,241,986
Total + Overlap	48,493,448	32,241,986

Other Values	
EZ Value Abated	0
EZ Tax Abated	\$0.00
New Property	481,820
TIF Increment	16,251,462

Road and Bridge Transfer		
Municipality	Fund	Amount Extended
VCDE - Village of Dieterich	007	\$13,800.57
Total		\$13,800.57

Fund/Name	Levy Request	Maximum Rate	Calc'ed Rate	Actual Rate	Certified Rate	Total Extension	Total Extension After TIF & EZ	Total Extension w/Overlaps	Percent
007 Road and Bridge	179,607	0.53000	0.557059	0.53000	0.53000	\$257,015.27	\$170,882.53	\$170,882.53	83.1126
008 Bridge	14,872	0.05000	0.046126	0.04613	0.04613	\$22,370.03	\$14,873.23	\$14,873.23	7.2339
010 Equipment & Building	10,040	0.03500	0.031140	0.03114	0.03114	\$15,100.86	\$10,040.15	\$10,040.15	4.8832
035 Liability Insurance	6,778	0.00000	0.021022	0.02103	0.02103	\$10,198.17	\$6,780.49	\$6,780.49	3.2978
047 Social Security	3,027	0.00000	0.009388	0.00939	0.00939	\$4,553.53	\$3,027.52	\$3,027.52	1.4725
Totals	214,324		0.664735	0.63769	0.63769	\$309,237.86	\$205,603.92	\$205,603.92	100.0000

Given under my hand and the official seal of my office this 18th day of July, 2024


Michelle M. Kollmann, County Clerk and Recorder

Tax Computation Report Effingham County

Taxing District RB03 - Douglas Twp R & B

Equalization Factor 1.

Property Type	Total EAV	Rate Setting EAV
Farm	14,407,388	14,078,361
Residential	190,094,389	186,809,920
Commercial	179,261,855	161,756,909
Industrial	51,244,388	40,757,628
Mineral	146,670	146,670
State Railroad	3,592,888	3,592,888
Local Railroad	191,820	191,820
County Total	438,939,398	407,334,196
Total + Overlap	438,939,398	407,334,196

Other Values	
EZ Value Abated	7,687,260
EZ Tax Abated	\$11,804.56
New Property	5,054,930
TIF Increment	23,917,942

Road and Bridge Transfer		
Municipality	Fund	Amount Extended
VCEF - City of Effingham	007	\$203,552.47
Total		\$203,552.47

Fund/Name	Levy Request	Maximum Rate	Calc'ed Rate	Actual Rate	Certified Rate	Total Extension	Total Extension After TIF & EZ	Total Extension w/Overlaps	Percent
007 Road and Bridge	445,860	0.16500	0.109458	0.10946	0.10946	\$480,463.07	\$445,868.01	\$445,868.01	71.2816
008 Bridge	11,550	0.05000	0.002836	0.00284	0.00284	\$12,465.88	\$11,568.29	\$11,568.29	1.8494
009 Permanent Road	168,030	0.08500	0.041251	0.04126	0.04126	\$181,106.40	\$168,066.09	\$168,066.09	26.8690
Totals	625,440		0.153545	0.15356	0.15356	\$674,035.35	\$625,502.39	\$625,502.39	100.0000

Given under my hand and the official seal of my office this 18th day of July, 2024



Michelle M. Kollmann, County Clerk and Recorder

Tax Computation Report Effingham County

Taxing District RB04 - Jackson Twp R & B

Equalization Factor 1.


Property Type	Total EAV	Rate Setting EAV
Farm	13,496,259	13,496,259
Residential	13,480,710	13,480,710
Commercial	103,410	103,410
Industrial	0	0
Mineral	14,410	14,410
State Railroad	361,586	361,586
Local Railroad	0	0
County Total	27,456,375	27,456,375
Total + Overlap	27,456,375	27,456,375

Other Values	
EZ Value Abated	0
EZ Tax Abated	\$0.00
New Property	1,030,680
TIF Increment	0

Road and Bridge Transfer		
Municipality	Fund	Amount Extended
VCWA - Village of Watson	007	\$1,735.51
Total		\$1,735.51

Fund/Name	Levy Request	Maximum Rate	Calc'ed Rate	Actual Rate	Certified Rate	Total Extension	Total Extension After TIF & EZ	Total Extension w/Overlaps	Percent
007 Road and Bridge	109,654	0.66000	0.399375	0.39938	0.39938	\$109,655.27	\$109,655.27	\$109,655.27	92.9353
008 Bridge	8,334	0.05000	0.030354	0.03036	0.03036	\$8,335.76	\$8,335.76	\$8,335.76	7.0647
Totals	117,988		0.429729	0.42974	0.42974	\$117,991.03	\$117,991.03	\$117,991.03	100.0000

Given under my hand and the official seal of my office this 18th day of July, 2024



Michelle M. Kollmann, County Clerk and Recorder

Tax Computation Report Effingham County

Taxing District RB05 - Liberty Twp R & B			Equalization Factor 1.					
Property Type	Total EAV	Rate Setting EAV	Other Values			Road and Bridge Transfer		
Farm	6,048,542	6,048,542	EZ Value Abated	14,560		Municipality	Fund	Amount Extended
Residential	5,660,145	5,645,585	EZ Tax Abated	\$46.05		VCBC - Village of Beecher City	007	\$4,226.36
Commercial	1,144,659	1,144,659	New Property	251,320		Total		\$4,226.36
Industrial	710	710	TIF Increment	0				
Mineral	39,120	39,120						
State Railroad	669,213	669,213						
Local Railroad	0	0						
County Total	13,562,389	13,547,829						
Total + Overlap	13,562,389	13,547,829						

Fund/Name	Levy Request	Maximum Rate	Calc'ed Rate	Actual Rate	Certified Rate	Total Extension	Total Extension After TIF & EZ	Total Extension w/Overlaps	Percent
007 Road and Bridge	29,875	0.66000	0.220515	0.22052	0.22052	\$29,907.78	\$29,875.67	\$29,875.67	69.7252
008 Bridge	5,424	0.05000	0.040036	0.04004	0.04004	\$5,430.38	\$5,424.55	\$5,424.55	12.6601
010 Equipment & Building	2,600	0.03500	0.019191	0.01920	0.01920	\$2,603.98	\$2,601.18	\$2,601.18	6.0708
027 Audit	481	0.00500	0.003550	0.00356	0.00356	\$482.82	\$482.30	\$482.30	1.1256
035 Liability Insurance	4,463	0.00000	0.032943	0.03295	0.03295	\$4,468.81	\$4,464.01	\$4,464.01	10.4183
Totals	42,843		0.316235	0.31627	0.31627	\$42,893.77	\$42,847.71	\$42,847.71	100.0000

Given under my hand and the official seal of my office this 18th day of July, 2024

Michelle M. Kollmann

Michelle M. Kollmann, County Clerk and Recorder

Tax Computation Report Effingham County

Taxing District RB06 - Lucas Twp R & B


Equalization Factor 1.

Property Type	Total EAV	Rate Setting EAV
Farm	12,481,045	12,481,045
Residential	3,706,615	3,706,615
Commercial	37,320	37,320
Industrial	17,303	17,303
Mineral	179,120	179,120
State Railroad	0	0
Local Railroad	0	0
County Total	16,421,403	16,421,403
Total + Overlap	16,421,403	16,421,403

Other Values	
EZ Value Abated	0
EZ Tax Abated	\$0.00
New Property	33,160
TIF Increment	0

Fund/Name	Levy Request	Maximum Rate	Calc'ed Rate	Actual Rate	Certified Rate	Total Extension	Total Extension After TIF & EZ	Total Extension w/Overlaps	Percent
007 Road and Bridge	92,734	0.66000	0.564714	0.56472	0.56472	\$92,734.95	\$92,734.95	\$92,734.95	68.3374
008 Bridge	7,046	0.05000	0.042907	0.04291	0.04291	\$7,046.42	\$7,046.42	\$7,046.42	5.1926
009 Permanent Road	23,667	0.16700	0.144123	0.14413	0.14413	\$23,668.17	\$23,668.17	\$23,668.17	17.4413
035 Liability Insurance	10,212	0.00000	0.062187	0.06219	0.06219	\$10,212.47	\$10,212.47	\$10,212.47	7.5257
047 Social Security	2,038	0.00000	0.012411	0.01242	0.01242	\$2,039.54	\$2,039.54	\$2,039.54	1.5030
Totals	135,697		0.826342	0.82637	0.82637	\$135,701.55	\$135,701.55	\$135,701.55	100.0000

Given under my hand and the official seal of my office this 18th day of July, 2024



Michelle M. Kollmann, County Clerk and Recorder

Tax Computation Report Effingham County

Taxing District RB07 - Mason Twp R & B

Equalization Factor 1.


Property Type	Total EAV	Rate Setting EAV
Farm	9,508,780	9,508,780
Residential	9,778,055	9,778,055
Commercial	1,099,640	1,099,640
Industrial	420,761	420,761
Mineral	170,130	170,130
State Railroad	1,035,768	1,035,768
Local Railroad	327,340	327,340
County Total	22,340,474	22,340,474
Total + Overlap	22,340,474	22,340,474

Other Values	
EZ Value Abated	0
EZ Tax Abated	\$0.00
New Property	227,010
TIF Increment	0

Road and Bridge Transfer		
Municipality	Fund	Amount Extended
VCEG - Village of Edgewood	007	\$13,344.77
VCMA - Village of Mason	007	\$6,884.91
Total		\$20,229.68

Fund/Name	Levy Request	Maximum Rate	Calc'ed Rate	Actual Rate	Certified Rate	Total Extension	Total Extension After TIF & EZ	Total Extension w/Overlaps	Percent
007 Road and Bridge	115,770	0.66000	0.518207	0.51821	0.51821	\$115,770.57	\$115,770.57	\$115,770.57	74.4950
008 Bridge	6,871	0.05000	0.030756	0.03076	0.03076	\$6,871.93	\$6,871.93	\$6,871.93	4.4219
009 Permanent Road	27,560	0.16700	0.123364	0.12337	0.12337	\$27,561.44	\$27,561.44	\$27,561.44	17.7350
027 Audit	511	0.00500	0.002287	0.00229	0.00229	\$511.60	\$511.60	\$511.60	0.3292
035 Liability Insurance	2,550	0.00000	0.011414	0.01142	0.01142	\$2,551.28	\$2,551.28	\$2,551.28	1.6417
047 Social Security	2,140	0.00000	0.009579	0.00958	0.00958	\$2,140.22	\$2,140.22	\$2,140.22	1.3772
Totals	155,402		0.695607	0.69563	0.69563	\$155,407.04	\$155,407.04	\$155,407.04	100.0000

Given under my hand and the official seal of my office this 18th day of July, 2024



Michelle M. Kollmann, County Clerk and Recorder

Tax Computation Report Effingham County

Taxing District RB08 - Moccasin Twp R & B

Equalization Factor 1.

Property Type	Total EAV	Rate Setting EAV
Farm	11,206,344	11,206,344
Residential	4,853,510	4,853,510
Commercial	259,100	259,100
Industrial	525	525
Mineral	61,200	61,200
State Railroad	1,544,001	1,544,001
Local Railroad	0	0
County Total	17,924,680	17,924,680
Total + Overlap	17,924,680	17,924,680

Other Values	
EZ Value Abated	0
EZ Tax Abated	\$0.00
New Property	344,460
TIF Increment	0

Fund/Name	Levy Request	Maximum Rate	Calc'ed Rate	Actual Rate	Certified Rate	Total Extension	Total Extension After TIF & EZ	Total Extension w/Overlaps	Percent
007 Road and Bridge	75,888	0.66000	0.423372	0.42338	0.42338	\$75,889.51	\$75,889.51	\$75,889.51	62.6793
008 Bridge	5,780	0.05000	0.032246	0.03225	0.03225	\$5,780.71	\$5,780.71	\$5,780.71	4.7745
009 Permanent Road	25,091	0.16700	0.139980	0.13999	0.13999	\$25,092.76	\$25,092.76	\$25,092.76	20.7248
010 Equipment & Building	4,047	0.03500	0.022578	0.02258	0.02258	\$4,047.39	\$4,047.39	\$4,047.39	3.3429
035 Liability Insurance	5,703	0.00000	0.031817	0.03182	0.03182	\$5,703.63	\$5,703.63	\$5,703.63	4.7108
047 Social Security	4,561	0.00000	0.025445	0.02545	0.02545	\$4,561.83	\$4,561.83	\$4,561.83	3.7677
Totals	121,070		0.675438	0.67547	0.67547	\$121,075.83	\$121,075.83	\$121,075.83	100.0000

Given under my hand and the official seal of my office this 18th day of July, 2024



Michelle M. Kollmann, County Clerk and Recorder

Tax Computation Report Effingham County

Taxing District RB09 - Mound Twp R & B

Equalization Factor 1.

Property Type	Total EAV	Rate Setting EAV
Farm	12,511,855	12,498,685
Residential	45,342,596	43,617,596
Commercial	12,345,231	7,670,605
Industrial	4,454,740	2,902,480
Mineral	0	0
State Railroad	1,930,884	1,930,884
Local Railroad	0	0
County Total	76,585,306	68,620,250
Total + Overlap	76,585,306	68,620,250

Other Values	
EZ Value Abated	1,388,020
EZ Tax Abated	\$8,644.73
New Property	923,760
TIF Increment	6,577,036

Road and Bridge Transfer		
Municipality	Fund	Amount Extended
VCAL - City of Altamont	007	\$62,302.70
Total		\$62,302.70

Fund/Name	Levy Request	Maximum Rate	Calc'ed Rate	Actual Rate	Certified Rate	Total Extension	Total Extension After TIF & EZ	Total Extension w/Overlaps	Percent
005 I M R F	9,000	0.00000	0.013116	0.01312	0.01312	\$10,047.99	\$9,002.98	\$9,002.98	2.1066
007 Road and Bridge	250,000	0.66000	0.364324	0.36433	0.36433	\$279,023.25	\$250,004.16	\$250,004.16	58.4978
008 Bridge	30,500	0.05000	0.044448	0.04445	0.04445	\$34,042.17	\$30,501.70	\$30,501.70	7.1370
009 Permanent Road	105,000	0.16700	0.153016	0.15302	0.15302	\$117,190.84	\$105,002.71	\$105,002.71	24.5693
010 Equipment & Building	21,000	0.03500	0.030603	0.03061	0.03061	\$23,442.76	\$21,004.66	\$21,004.66	4.9148
027 Audit	850	0.00500	0.001239	0.00124	0.00124	\$949.66	\$850.89	\$850.89	0.1991
035 Liability Insurance	11,000	0.00000	0.016030	0.01604	0.01604	\$12,284.28	\$11,006.69	\$11,006.69	2.5754
Totals	427,350		0.622776	0.62281	0.62281	\$476,980.95	\$427,373.79	\$427,373.79	100.0000

Given under my hand and the official seal of my office this 18th day of July, 2024



Michelle M. Kollmann, County Clerk and Recorder

Tax Computation Report Effingham County

Taxing District RB10 - St Francis Twp R & B

Equalization Factor 1.


Property Type	Total EAV	Rate Setting EAV
Farm	15,150,365	15,144,877
Residential	17,319,137	17,244,087
Commercial	1,640,150	1,460,260
Industrial	3,535,600	1,449,168
Mineral	0	0
State Railroad	1,265,947	1,265,947
Local Railroad	0	0
County Total	38,911,199	36,564,339
Total + Overlap	38,911,199	36,564,339

Other Values	
EZ Value Abated	0
EZ Tax Abated	\$0.00
New Property	252,700
TIF Increment	2,346,860

Road and Bridge Transfer		
Municipality	Fund	Amount Extended
VCMO - Village of Montrose	007	\$4,636.81
VCTP - Village of Teutopolis	007	\$4,127.90
Total		\$8,764.71

Fund/Name	Levy Request	Maximum Rate	Calc'ed Rate	Actual Rate	Certified Rate	Total Extension	Total Extension After TIF & EZ	Total Extension w/Overlaps	Percent
007 Road and Bridge	86,046	0.33000	0.235328	0.23533	0.23533	\$91,569.72	\$86,046.86	\$86,046.86	82.4764
008 Bridge	18,594	0.05000	0.050853	0.05000	0.05000	\$19,455.60	\$18,282.17	\$18,282.17	17.5236
Totals	104,640		0.286181	0.28533	0.28533	\$111,025.32	\$104,329.03	\$104,329.03	100.0000

Given under my hand and the official seal of my office this 18th day of July, 2024


Michelle M. Kollmann, County Clerk and Recorder

Tax Computation Report Effingham County

Taxing District RB11 - Summit Twp R & B

Equalization Factor 1.

Property Type	Total EAV	Rate Setting EAV
Farm	10,397,360	10,397,360
Residential	154,157,431	154,157,431
Commercial	5,592,710	5,592,710
Industrial	244,480	244,480
Mineral	111,440	111,440
State Railroad	730,596	730,596
Local Railroad	0	0
County Total	171,234,017	171,234,017
Total + Overlap	171,234,017	171,234,017

Other Values	
EZ Value Abated	0
EZ Tax Abated	\$0.00
New Property	3,112,570
TIF Increment	0

Road and Bridge Transfer		
Municipality	Fund	Amount Extended
VCEF - City of Effingham	007	\$3,220.50
Total		\$3,220.50

Fund/Name	Levy Request	Maximum Rate	Calc'ed Rate	Actual Rate	Certified Rate	Total Extension	Total Extension After TIF & EZ	Total Extension w/Overlaps	Percent
005 I M R F	3,465	0.00000	0.002024	0.00203	0.00203	\$3,476.05	\$3,476.05	\$3,476.05	0.5697
007 Road and Bridge	462,345	0.33000	0.270008	0.27001	0.27001	\$462,348.97	\$462,348.97	\$462,348.97	75.7710
008 Bridge	69,178	0.05000	0.040400	0.04040	0.04040	\$69,178.54	\$69,178.54	\$69,178.54	11.3372
010 Equipment & Building	46,000	0.03500	0.026864	0.02687	0.02687	\$46,010.58	\$46,010.58	\$46,010.58	7.5403
027 Audit	2,202	0.00500	0.001286	0.00129	0.00129	\$2,208.92	\$2,208.92	\$2,208.92	0.3620
035 Liability Insurance	13,268	0.00000	0.007749	0.00775	0.00775	\$13,270.64	\$13,270.64	\$13,270.64	2.1748
047 Social Security	13,685	0.00000	0.007992	0.00800	0.00800	\$13,698.72	\$13,698.72	\$13,698.72	2.2450
Totals	610,143		0.356323	0.35635	0.35635	\$610,192.42	\$610,192.42	\$610,192.42	100.0000

Given under my hand and the official seal of my office this 18th day of July, 2024



Michelle M. Kollmann, County Clerk and Recorder

Tax Computation Report Effingham County

Taxing District RB12 - Teutopolis Twp R & B

Equalization Factor 1.


Property Type	Total EAV	Rate Setting EAV
Farm	8,236,700	8,220,237
Residential	74,190,796	68,981,390
Commercial	17,571,264	14,243,279
Industrial	10,605,876	8,427,617
Mineral	35,790	35,790
State Railroad	1,095,605	1,095,605
Local Railroad	0	0
County Total	111,736,031	101,003,918
Total + Overlap	111,736,031	101,003,918

Other Values	
EZ Value Abated	79,430
EZ Tax Abated	\$162.90
New Property	965,380
TIF Increment	10,652,683

Road and Bridge Transfer		
Municipality	Fund	Amount Extended
VCEF - City of Effingham	007	\$15,614.56
VCTP - Village of Teutopolis	007	\$46,489.44
Total		\$62,104.00

Fund/Name	Levy Request	Maximum Rate	Calc'ed Rate	Actual Rate	Certified Rate	Total Extension	Total Extension After TIF & EZ	Total Extension w/Overlaps	Percent
007 Road and Bridge	179,485	0.33000	0.177701	0.17771	0.17771	\$198,566.10	\$179,494.06	\$179,494.06	86.6540
008 Bridge	24,032	0.05000	0.023793	0.02380	0.02380	\$26,593.18	\$24,038.93	\$24,038.93	11.6052
035 Liability Insurance	3,600	0.00000	0.003564	0.00357	0.00357	\$3,988.98	\$3,605.84	\$3,605.84	1.7408
Totals	207,117		0.205058	0.20508	0.20508	\$229,148.26	\$207,138.83	\$207,138.83	100.0000

Given under my hand and the official seal of my office this 18th day of July, 2024



Michelle M. Kollmann, County Clerk and Recorder

Tax Computation Report Effingham County

Taxing District RB13 - Union Twp R & B

Equalization Factor 1.

Property Type	Total EAV	Rate Setting EAV
Farm	13,137,026	13,137,026
Residential	7,312,668	7,312,668
Commercial	92,050	92,050
Industrial	2,354	2,354
Mineral	445,490	445,490
State Railroad	0	0
Local Railroad	0	0
County Total	20,989,588	20,989,588
Total + Overlap	20,989,588	20,989,588

Other Values	
EZ Value Abated	0
EZ Tax Abated	\$0.00
New Property	290,990
TIF Increment	0

Fund/Name	Levy Request	Maximum Rate	Calc'ed Rate	Actual Rate	Certified Rate	Total Extension	Total Extension After TIF & EZ	Total Extension w/Overlaps	Percent
007 Road and Bridge	69,151	0.94000	0.329454	0.32946	0.32946	\$69,152.30	\$69,152.30	\$69,152.30	59.3879
008 Bridge	8,086	0.05000	0.038524	0.03853	0.03853	\$8,087.29	\$8,087.29	\$8,087.29	6.9453
009 Permanent Road	27,032	0.16700	0.128788	0.12879	0.12879	\$27,032.49	\$27,032.49	\$27,032.49	23.2154
010 Equipment & Building	5,674	0.03500	0.027033	0.02704	0.02704	\$5,675.58	\$5,675.58	\$5,675.58	4.8742
035 Liability Insurance	4,870	0.00000	0.023202	0.02321	0.02321	\$4,871.68	\$4,871.68	\$4,871.68	4.1838
047 Social Security	1,622	0.00000	0.007728	0.00773	0.00773	\$1,622.50	\$1,622.50	\$1,622.50	1.3934
Totals	116,435		0.554729	0.55476	0.55476	\$116,441.84	\$116,441.84	\$116,441.84	100.0000

Given under my hand and the official seal of my office this 18th day of July, 2024



Michelle M. Kollmann, County Clerk and Recorder

Tax Computation Report Effingham County

Taxing District RB14 - Watson Twp R & B

Equalization Factor 1.

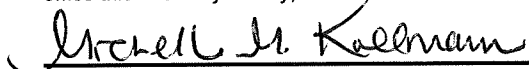
Property Type	Total EAV	Rate Setting EAV
Farm	14,721,819	14,721,819
Residential	43,772,244	43,772,244
Commercial	9,008,730	7,685,540
Industrial	7,001,270	3,185,140
Mineral	0	0
State Railroad	1,081,857	1,081,857
Local Railroad	37,550	37,550
County Total	75,623,470	70,484,150
Total + Overlap	75,623,470	70,484,150

Other Values	
EZ Value Abated	5,139,320
EZ Tax Abated	\$19,929.76
New Property	1,572,340
TIF Increment	0

Road and Bridge Transfer		
Municipality	Fund	Amount Extended
VCEF - City of Effingham	007	\$15,492.06
VCWA - Village of Watson	007	\$13,340.41
Total		\$28,832.47

Fund/Name	Levy Request	Maximum Rate	Calc'ed Rate	Actual Rate	Certified Rate	Total Extension	Total Extension After TIF & EZ	Total Extension w/Overlaps	Percent
007 Road and Bridge	255,136	0.66000	0.361976	0.36198	0.36198	\$273,741.84	\$255,138.53	\$255,138.53	93.3443
008 Bridge	6,057	0.05000	0.008593	0.00860	0.00860	\$6,503.62	\$6,061.64	\$6,061.64	2.2177
009 Permanent Road	12,126	0.10000	0.017204	0.01721	0.01721	\$13,014.80	\$12,130.32	\$12,130.32	4.4380
Totals	273,319		0.387773	0.38779	0.38779	\$293,260.26	\$273,330.49	\$273,330.49	100.0000

Given under my hand and the official seal of my office this 18th day of July, 2024



Michelle M. Kollmann, County Clerk and Recorder

Tax Computation Report Effingham County

Taxing District RB15 - West Twp R & B


Equalization Factor 1.

Property Type	Total EAV	Rate Setting EAV
Farm	12,155,175	12,155,175
Residential	4,445,350	4,445,350
Commercial	151,790	151,790
Industrial	0	0
Mineral	0	0
State Railroad	0	0
Local Railroad	0	0
County Total	16,752,315	16,752,315
Total + Overlap	16,752,315	16,752,315

Other Values	
EZ Value Abated	0
EZ Tax Abated	\$0.00
New Property	316,820
TIF Increment	0

Fund/Name	Levy Request	Maximum Rate	Calc'ed Rate	Actual Rate	Certified Rate	Total Extension	Total Extension After TIF & EZ	Total Extension w/Overlaps	Percent
005 I M R F	600	0.00000	0.003582	0.00359	0.00359	\$601.41	\$601.41	\$601.41	0.4653
007 Road and Bridge	87,105	0.66000	0.519958	0.51996	0.51996	\$87,105.34	\$87,105.34	\$87,105.34	67.3899
008 Bridge	7,450	0.05000	0.044472	0.04448	0.04448	\$7,451.43	\$7,451.43	\$7,451.43	5.7649
009 Permanent Road	24,850	0.16700	0.148338	0.14834	0.14834	\$24,850.38	\$24,850.38	\$24,850.38	19.2257
027 Audit	745	0.00500	0.004447	0.00445	0.00445	\$745.48	\$745.48	\$745.48	0.5767
035 Liability Insurance	5,000	0.00000	0.029847	0.02985	0.02985	\$5,000.57	\$5,000.57	\$5,000.57	3.8687
047 Social Security	3,500	0.00000	0.020893	0.02090	0.02090	\$3,501.23	\$3,501.23	\$3,501.23	2.7088
Totals	129,250		0.771537	0.77157	0.77157	\$129,255.84	\$129,255.84	\$129,255.84	100.0000

Given under my hand and the official seal of my office this 18th day of July, 2024



Michelle M. Kollmann, County Clerk and Recorder

Tax Computation Report Effingham County

Taxing District TT01 - Banner Township


Equalization Factor 1.

Property Type	Total EAV	Rate Setting EAV
Farm	6,534,549	6,534,549
Residential	3,996,823	3,996,823
Commercial	138,870	138,870
Industrial	0	0
Mineral	0	0
State Railroad	0	0
Local Railroad	0	0
County Total	10,670,242	10,670,242
Total + Overlap	10,670,242	10,670,242

Other Values	
EZ Value Abated	0
EZ Tax Abated	\$0.00
New Property	125,490
TIF Increment	0

Fund/Name	Levy Request	Maximum Rate	Calc'ed Rate	Actual Rate	Certified Rate	Total Extension	Total Extension After TIF & EZ	Total Extension w/Overlaps	Percent
001 Corporate	18,130	0.45000	0.169912	0.16992	0.16992	\$18,130.88	\$18,130.88	\$18,130.88	73.1595
027 Audit	450	0.00500	0.004217	0.00422	0.00422	\$450.28	\$450.28	\$450.28	1.8169
035 Liability Insurance	3,600	0.00000	0.033739	0.03374	0.03374	\$3,600.14	\$3,600.14	\$3,600.14	14.5268
047 Social Security	2,400	0.00000	0.022493	0.02250	0.02250	\$2,400.80	\$2,400.80	\$2,400.80	9.6874
054 General Assistance	200	0.10000	0.001874	0.00188	0.00188	\$200.60	\$200.60	\$200.60	0.8094
Totals	24,780		0.232235	0.23226	0.23226	\$24,782.70	\$24,782.70	\$24,782.70	100.0000

Given under my hand and the official seal of my office this 18th day of July, 2024



Michelle M. Kollmann, County Clerk and Recorder

Tax Computation Report Effingham County

Taxing District TT02 - Bishop Township

Equalization Factor 1.

Property Type	Total EAV	Rate Setting EAV
Farm	15,545,083	15,495,673
Residential	25,682,195	14,604,058
Commercial	6,224,790	1,347,545
Industrial	504,557	257,887
Mineral	0	0
State Railroad	536,823	536,823
Local Railroad	0	0
County Total	48,493,448	32,241,986
Total + Overlap	48,493,448	32,241,986

Other Values	
EZ Value Abated	0
EZ Tax Abated	\$0.00
New Property	481,820
TIF Increment	16,251,462

Fund/Name	Levy Request	Maximum Rate	Calc'ed Rate	Actual Rate	Certified Rate	Total Extension	Total Extension After TIF & EZ	Total Extension w/Overlaps	Percent
001 Corporate	90,011	0.45000	0.279173	0.27918	0.27918	\$135,384.01	\$90,013.18	\$90,013.18	92.7539
054 General Assistance	7,029	0.10000	0.021801	0.02181	0.02181	\$10,576.42	\$7,031.98	\$7,031.98	7.2461
Totals	97,040		0.300974	0.30099	0.30099	\$145,960.43	\$97,045.16	\$97,045.16	100.0000

Given under my hand and the official seal of my office this 18th day of July, 2024



Michelle M. Kollmann, County Clerk and Recorder

Tax Computation Report Effingham County

Taxing District TT03 - Douglas Township

Equalization Factor 1.

Property Type	Total EAV	Rate Setting EAV
Farm	14,407,388	14,078,361
Residential	190,094,389	186,809,920
Commercial	179,261,855	161,756,909
Industrial	51,244,388	40,757,628
Mineral	146,670	146,670
State Railroad	3,592,888	3,592,888
Local Railroad	191,820	191,820
County Total	438,939,398	407,334,196
Total + Overlap	438,939,398	407,334,196

Other Values	
EZ Value Abated	7,687,260
EZ Tax Abated	\$6,521.84
New Property	5,054,930
TIF Increment	23,917,942

Fund/Name	Levy Request	Maximum Rate	Calc'ed Rate	Actual Rate	Certified Rate	Total Extension	Total Extension After TIF & EZ	Total Extension w/Overlaps	Percent
001 Corporate	307,743	0.25000	0.075551	0.07556	0.07556	\$331,662.61	\$307,781.72	\$307,781.72	89.0618
054 General Assistance	37,787	0.10000	0.009277	0.00928	0.00928	\$40,733.58	\$37,800.61	\$37,800.61	10.9382
Totals	345,530		0.084828	0.08484	0.08484	\$372,396.19	\$345,582.33	\$345,582.33	100.0000

Given under my hand and the official seal of my office this 18th day of July, 2024



Michelle M. Kollmann, County Clerk and Recorder

Tax Computation Report Effingham County


Taxing District TT04 - Jackson Township

Equalization Factor 1.

Property Type	Total EAV	Rate Setting EAV	Other Values	
Farm	13,496,259	13,496,259	EZ Value Abated	0
Residential	13,480,710	13,480,710	EZ Tax Abated	\$0.00
Commercial	103,410	103,410	New Property	1,030,680
Industrial	0	0	TIF Increment	0
Mineral	14,410	14,410		
State Railroad	361,586	361,586		
Local Railroad	0	0		
County Total	27,456,375	27,456,375		
Total + Overlap	27,456,375	27,456,375		

Fund/Name	Levy Request	Maximum Rate	Calc'ed Rate	Actual Rate	Certified Rate	Total Extension	Total Extension After TIF & EZ	Total Extension w/Overlaps	Percent
001 Corporate	52,143	0.45000	0.189912	0.18992	0.18992	\$52,145.15	\$52,145.15	\$52,145.15	100.0000
Totals	52,143		0.189912	0.18992	0.18992	\$52,145.15	\$52,145.15	\$52,145.15	100.0000

Given under my hand and the official seal of my office this 18th day of July, 2024



Michelle M. Kollmann, County Clerk and Recorder

Tax Computation Report Effingham County

Taxing District TT05 - Liberty Township

Equalization Factor 1.

Property Type	Total EAV	Rate Setting EAV
Farm	6,048,542	6,048,542
Residential	5,660,145	5,645,585
Commercial	1,144,659	1,144,659
Industrial	710	710
Mineral	39,120	39,120
State Railroad	669,213	669,213
Local Railroad	0	0
County Total	13,562,389	13,547,829
Total + Overlap	13,562,389	13,547,829

Other Values	
EZ Value Abated	14,560
EZ Tax Abated	\$38.40
New Property	251,320
TIF Increment	0

Fund/Name	Levy Request	Maximum Rate	Calc'ed Rate	Actual Rate	Certified Rate	Total Extension	Total Extension After TIF & EZ	Total Extension w/Overlaps	Percent
001 Corporate	35,307	0.45000	0.260610	0.26061	0.26061	\$35,344.94	\$35,307.00	\$35,307.00	98.8207
054 General Assistance	421	0.10000	0.003108	0.00311	0.00311	\$421.79	\$421.34	\$421.34	1.1793
Totals	35,728		0.263718	0.26372	0.26372	\$35,766.73	\$35,728.34	\$35,728.34	100.0000

Given under my hand and the official seal of my office this 18th day of July, 2024



Michelle M. Kollmann, County Clerk and Recorder

Tax Computation Report Effingham County

Taxing District TT06 - Lucas Township

Equalization Factor 1.

Property Type	Total EAV	Rate Setting EAV	Other Values	
Farm	12,481,045	12,481,045	EZ Value Abated	0
Residential	3,706,615	3,706,615	EZ Tax Abated	\$0.00
Commercial	37,320	37,320	New Property	33,160
Industrial	17,303	17,303	TIF Increment	0
Mineral	179,120	179,120		
State Railroad	0	0		
Local Railroad	0	0		
County Total	16,421,403	16,421,403		
Total + Overlap	16,421,403	16,421,403		

Fund/Name	Levy Request	Maximum Rate	Calc'd Rate	Actual Rate	Certified Rate	Total Extension	Total Extension After TIF & EZ	Total Extension w/Overlaps	Percent
001 Corporate	63,424	0.45000	0.386228	0.38623	0.38623	\$63,424.38	\$63,424.38	\$63,424.38	74.7089
035 Liability Insurance	10,238	0.00000	0.062346	0.06235	0.06235	\$10,238.74	\$10,238.74	\$10,238.74	12.0604
047 Social Security	11,232	0.00000	0.068399	0.06840	0.06840	\$11,232.24	\$11,232.24	\$11,232.24	13.2307
Totals	84,894		0.516973	0.51698	0.51698	\$84,895.36	\$84,895.36	\$84,895.36	100.0000

Given under my hand and the official seal of my office this 18th day of July, 2024



Michelle M. Kollmann, County Clerk and Recorder

Tax Computation Report Effingham County

Taxing District TT07 - Mason Township


Equalization Factor 1.

Property Type	Total EAV	Rate Setting EAV
Farm	9,508,780	9,508,780
Residential	9,778,055	9,778,055
Commercial	1,099,640	1,099,640
Industrial	420,761	420,761
Mineral	170,130	170,130
State Railroad	1,035,768	1,035,768
Local Railroad	327,340	327,340
County Total	22,340,474	22,340,474
Total + Overlap	22,340,474	22,340,474

Other Values	
EZ Value Abated	0
EZ Tax Abated	\$0.00
New Property	227,010
TIF Increment	0

Fund/Name	Levy Request	Maximum Rate	Calc'ed Rate	Actual Rate	Certified Rate	Total Extension	Total Extension After TIF & EZ	Total Extension w/Overlaps	Percent
001 Corporate	89,119	0.45000	0.398913	0.39892	0.39892	\$89,120.62	\$89,120.62	\$89,120.62	87.8639
005 I M R F	1,018	0.00000	0.004557	0.00456	0.00456	\$1,018.73	\$1,018.73	\$1,018.73	1.0044
027 Audit	1,621	0.00500	0.007256	0.00500	0.00500	\$1,117.02	\$1,117.02	\$1,117.02	1.1013
035 Liability Insurance	2,550	0.00000	0.011414	0.01142	0.01142	\$2,551.28	\$2,551.28	\$2,551.28	2.5153
047 Social Security	4,120	0.00000	0.018442	0.01845	0.01845	\$4,121.82	\$4,121.82	\$4,121.82	4.0637
054 General Assistance	3,500	0.10000	0.015667	0.01567	0.01567	\$3,500.75	\$3,500.75	\$3,500.75	3.4514
Totals	101,928		0.456249	0.45402	0.45402	\$101,430.22	\$101,430.22	\$101,430.22	100.0000

Given under my hand and the official seal of my office this 18th day of July, 2024



Michelle M. Kollmann, County Clerk and Recorder

Tax Computation Report Effingham County

Taxing District TT08 - Moccasin Township


Equalization Factor 1.

Property Type	Total EAV	Rate Setting EAV
Farm	11,206,344	11,206,344
Residential	4,853,510	4,853,510
Commercial	259,100	259,100
Industrial	525	525
Mineral	61,200	61,200
State Railroad	1,544,001	1,544,001
Local Railroad	0	0
County Total	17,924,680	17,924,680
Total + Overlap	17,924,680	17,924,680

Other Values	
EZ Value Abated	0
EZ Tax Abated	\$0.00
New Property	344,460
TIF Increment	0

Fund/Name	Levy Request	Maximum Rate	Calc'ed Rate	Actual Rate	Certified Rate	Total Extension	Total Extension After TIF & EZ	Total Extension w/Overlaps	Percent
001 Corporate	53,020	0.45000	0.295793	0.29580	0.29580	\$53,021.20	\$53,021.20	\$53,021.20	84.9755
035 Liability Insurance	4,275	0.00000	0.023850	0.02385	0.02385	\$4,275.04	\$4,275.04	\$4,275.04	6.8515
047 Social Security	3,421	0.00000	0.019085	0.01909	0.01909	\$3,421.82	\$3,421.82	\$3,421.82	5.4841
054 General Assistance	1,677	0.10000	0.009356	0.00936	0.00936	\$1,677.75	\$1,677.75	\$1,677.75	2.6889
Totals	62,393		0.348084	0.34810	0.34810	\$62,395.81	\$62,395.81	\$62,395.81	100.0000

Given under my hand and the official seal of my office this 18th day of July, 2024



Michelle M. Kollmann, County Clerk and Recorder

Tax Computation Report Effingham County

Taxing District TT09 - Mound Township

Equalization Factor 1.

Property Type	Total EAV	Rate Setting EAV
Farm	12,511,855	12,498,685
Residential	45,342,596	43,617,596
Commercial	12,345,231	7,670,605
Industrial	4,454,740	2,902,480
Mineral	0	0
State Railroad	1,930,884	1,930,884
Local Railroad	0	0
County Total	76,585,306	68,620,250
Total + Overlap	76,585,306	68,620,250

Other Values	
EZ Value Abated	1,388,020
EZ Tax Abated	\$1,254.20
New Property	923,760
TIF Increment	6,577,036

Fund/Name	Levy Request	Maximum Rate	Calc'ed Rate	Actual Rate	Certified Rate	Total Extension	Total Extension After TIF & EZ	Total Extension w/Overlaps	Percent
001 Corporate	58,000	0.25000	0.084523	0.08453	0.08453	\$64,737.56	\$58,004.70	\$58,004.70	93.5480
054 General Assistance	4,000	0.10000	0.005829	0.00583	0.00583	\$4,464.92	\$4,000.56	\$4,000.56	6.4520
Totals	62,000		0.090352	0.09036	0.09036	\$69,202.48	\$62,005.26	\$62,005.26	100.0000

Given under my hand and the official seal of my office this 18th day of July, 2024



Michelle M. Kollmann, County Clerk and Recorder

Tax Computation Report Effingham County

Taxing District TT10 - St Francis Township

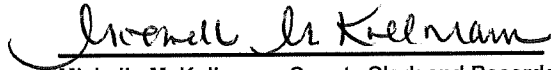
Equalization Factor 1.

Property Type	Total EAV	Rate Setting EAV
Farm	15,150,365	15,144,877
Residential	17,319,137	17,244,087
Commercial	1,640,150	1,460,260
Industrial	3,535,600	1,449,168
Mineral	0	0
State Railroad	1,265,947	1,265,947
Local Railroad	0	0
County Total	38,911,199	36,564,339
Total + Overlap	38,911,199	36,564,339

Other Values	
EZ Value Abated	0
EZ Tax Abated	\$0.00
New Property	252,700
TIF Increment	2,346,860

Fund/Name	Levy Request	Maximum Rate	Calc'ed Rate	Actual Rate	Certified Rate	Total Extension	Total Extension After TIF & EZ	Total Extension w/Overlaps	Percent
001 Corporate	64,703	0.45000	0.176957	0.17696	0.17696	\$68,857.26	\$64,704.25	\$64,704.25	73.1572
005 I M R F	6,255	0.00000	0.017107	0.01711	0.01711	\$6,657.71	\$6,256.16	\$6,256.16	7.0735
027 Audit	312	0.00500	0.000853	0.00086	0.00086	\$334.64	\$314.45	\$314.45	0.3555
035 Liability Insurance	8,603	0.00000	0.023528	0.02353	0.02353	\$9,155.81	\$8,603.59	\$8,603.59	9.7276
047 Social Security	8,565	0.00000	0.023425	0.02343	0.02343	\$9,116.89	\$8,567.02	\$8,567.02	9.6862
Totals	88,438		0.241870	0.24189	0.24189	\$94,122.31	\$88,445.47	\$88,445.47	100.0000

Given under my hand and the official seal of my office this 18th day of July, 2024



Michelle M. Kollmann, County Clerk and Recorder

Tax Computation Report Effingham County

Taxing District TT11 - Summit Township

Equalization Factor 1.

Property Type	Total EAV	Rate Setting EAV
Farm	10,397,360	10,397,360
Residential	154,157,431	154,157,431
Commercial	5,592,710	5,592,710
Industrial	244,480	244,480
Mineral	111,440	111,440
State Railroad	730,596	730,596
Local Railroad	0	0
County Total	171,234,017	171,234,017
Total + Overlap	171,234,017	171,234,017

Other Values	
EZ Value Abated	0
EZ Tax Abated	\$0.00
New Property	3,112,570
TIF Increment	0

Fund/Name	Levy Request	Maximum Rate	Calc'ed Rate	Actual Rate	Certified Rate	Total Extension	Total Extension After TIF & EZ	Total Extension w/Overlaps	Percent
001 Corporate	101,157	0.25000	0.059075	0.05908	0.05908	\$101,165.06	\$101,165.06	\$101,165.06	81.8849
005 I M R F	4,853	0.00000	0.002834	0.00284	0.00284	\$4,863.05	\$4,863.05	\$4,863.05	3.9362
027 Audit	5,753	0.00500	0.003360	0.00336	0.00336	\$5,753.46	\$5,753.46	\$5,753.46	4.6570
035 Liability Insurance	5,753	0.00000	0.003360	0.00336	0.00336	\$5,753.46	\$5,753.46	\$5,753.46	4.6570
047 Social Security	6,004	0.00000	0.003506	0.00351	0.00351	\$6,010.31	\$6,010.31	\$6,010.31	4.8649
Totals	123,520		0.072135	0.07215	0.07215	\$123,545.34	\$123,545.34	\$123,545.34	100.0000

Given under my hand and the official seal of my office this 18th day of July, 2024



Michelle M. Kollmann, County Clerk and Recorder

Tax Computation Report Effingham County

Taxing District TT12 - Teutopolis Township

Equalization Factor 1.

Property Type	Total EAV	Rate Setting EAV
Farm	8,236,700	8,220,237
Residential	74,190,796	68,981,390
Commercial	17,571,264	14,243,279
Industrial	10,605,876	8,427,617
Mineral	35,790	35,790
State Railroad	1,095,605	1,095,605
Local Railroad	0	0
County Total	111,736,031	101,003,918
Total + Overlap	111,736,031	101,003,918

Other Values	
EZ Value Abated	79,430
EZ Tax Abated	\$33.05
New Property	965,380
TIF Increment	10,652,683

Fund/Name	Levy Request	Maximum Rate	Calc'ed Rate	Actual Rate	Certified Rate	Total Extension	Total Extension After TIF & EZ	Total Extension w/Overlaps	Percent
001 Corporate	34,600	0.25000	0.034256	0.03426	0.03426	\$38,280.76	\$34,603.94	\$34,603.94	82.3359
005 I M R F	750	0.00000	0.000743	0.00075	0.00075	\$838.02	\$757.53	\$757.53	1.8025
027 Audit	1,800	0.00500	0.001782	0.00179	0.00179	\$2,000.07	\$1,807.97	\$1,807.97	4.3019
035 Liability Insurance	2,800	0.00000	0.002772	0.00278	0.00278	\$3,106.26	\$2,807.91	\$2,807.91	6.6811
047 Social Security	2,050	0.00000	0.002030	0.00203	0.00203	\$2,268.24	\$2,050.38	\$2,050.38	4.8786
Totals	42,000		0.041583	0.04161	0.04161	\$46,493.35	\$42,027.73	\$42,027.73	100.0000

Given under my hand and the official seal of my office this 18th day of July, 2024



Michelle M. Kollmann, County Clerk and Recorder

Tax Computation Report Effingham County

Taxing District TT13 - Union Township


Equalization Factor 1.

Property Type	Total EAV	Rate Setting EAV
Farm	13,137,026	13,137,026
Residential	7,312,668	7,312,668
Commercial	92,050	92,050
Industrial	2,354	2,354
Mineral	445,490	445,490
State Railroad	0	0
Local Railroad	0	0
County Total	20,989,588	20,989,588
Total + Overlap	20,989,588	20,989,588

Other Values	
EZ Value Abated	0
EZ Tax Abated	\$0.00
New Property	290,990
TIF Increment	0

Fund/Name	Levy Request	Maximum Rate	Calc'ed Rate	Actual Rate	Certified Rate	Total Extension	Total Extension After TIF & EZ	Total Extension w/Overlaps	Percent
001 Corporate	39,424	0.45000	0.187827	0.18783	0.18783	\$39,424.74	\$39,424.74	\$39,424.74	82.5264
005 I M R F	995	0.00000	0.004740	0.00475	0.00475	\$997.01	\$997.01	\$997.01	2.0870
027 Audit	0	0.00500	0.000000	0.00000	0.00000	\$0.00	\$0.00	\$0.00	0.0000
035 Liability Insurance	5,127	0.00000	0.024426	0.02443	0.02443	\$5,127.76	\$5,127.76	\$5,127.76	10.7337
047 Social Security	2,221	0.00000	0.010581	0.01059	0.01059	\$2,222.80	\$2,222.80	\$2,222.80	4.6529
054 General Assistance	0	0.10000	0.000000	0.00000	0.00000	\$0.00	\$0.00	\$0.00	0.0000
Totals	47,767		0.227574	0.22760	0.22760	\$47,772.31	\$47,772.31	\$47,772.31	100.0000

Given under my hand and the official seal of my office this 18th day of July, 2024



Michelle M. Kollmann, County Clerk and Recorder

Tax Computation Report Effingham County

Property Type	Total EAV	Rate Setting EAV
Farm	14,721,819	14,721,819
Residential	43,772,244	43,772,244
Commercial	9,008,730	7,685,540
Industrial	7,001,270	3,185,140
Mineral	0	0
State Railroad	1,081,857	1,081,857
Local Railroad	37,550	37,550
County Total	75,623,470	70,484,150
Total + Overlap	75,623,470	70,484,150

Equalization Factor 1.

Other Values	
EZ Value Abated	5,139,320
EZ Tax Abated	\$4,460.40
New Property	1,572,340
TIF Increment	0

Fund/Name	Levy Request	Maximum Rate	Calc'ed Rate	Actual Rate	Certified Rate	Total Extension	Total Extension After TIF & EZ	Total Extension w/Overlaps	Percent
001 Corporate	60,575	0.30000	0.085941	0.08595	0.08595	\$64,998.37	\$60,581.13	\$60,581.13	99.0321
054 General Assistance	590	0.10000	0.000837	0.00084	0.00084	\$635.24	\$592.07	\$592.07	0.9679
Totals	61,165		0.086778	0.08679	0.08679	\$65,633.61	\$61,173.20	\$61,173.20	100.0000

Given under my hand and the official seal of my office this 18th day of July, 2024



Michelle M. Kollmann, County Clerk and Recorder

Tax Computation Report Effingham County

Taxing District TT15 - West Township

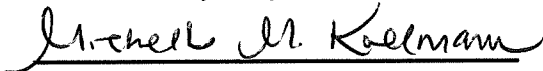
Equalization Factor 1.

Property Type	Total EAV	Rate Setting EAV
Farm	12,155,175	12,155,175
Residential	4,445,350	4,445,350
Commercial	151,790	151,790
Industrial	0	0
Mineral	0	0
State Railroad	0	0
Local Railroad	0	0
County Total	16,752,315	16,752,315
Total + Overlap	16,752,315	16,752,315

Other Values	
EZ Value Abated	0
EZ Tax Abated	\$0.00
New Property	316,820
TIF Increment	0

Fund/Name	Levy Request	Maximum Rate	Calc'ed Rate	Actual Rate	Certified Rate	Total Extension	Total Extension After TIF & EZ	Total Extension w/Overlaps	Percent
001 Corporate	55,500	0.45000	0.331298	0.33130	0.33130	\$55,500.42	\$55,500.42	\$55,500.42	87.2232
005 I M R F	250	0.00000	0.001492	0.00150	0.00150	\$251.28	\$251.28	\$251.28	0.3949
027 Audit	825	0.00500	0.004925	0.00493	0.00493	\$825.89	\$825.89	\$825.89	1.2980
035 Liability Insurance	4,500	0.00000	0.026862	0.02687	0.02687	\$4,501.35	\$4,501.35	\$4,501.35	7.0742
047 Social Security	2,500	0.00000	0.014923	0.01493	0.01493	\$2,501.12	\$2,501.12	\$2,501.12	3.9307
054 General Assistance	50	0.10000	0.000299	0.00030	0.00030	\$50.26	\$50.26	\$50.26	0.0790
Totals	63,625		0.379799	0.37983	0.37983	\$63,630.32	\$63,630.32	\$63,630.32	100.0000

Given under my hand and the official seal of my office this 18th day of July, 2024



Michelle M. Kollmann, County Clerk and Recorder

Tax Computation Report Effingham County

Property Type	Total EAV	TIF Base EAV	Other Values	
Farm	10,150	2,317	EZ Value Abated	0
Residential	0	0	EZ Tax Abated	\$0.00
Commercial	1,471,730	1,043	New Property	0
Industrial	160,310	166	TIF Increment	1,638,664
Mineral	0	0		
State Railroad	0	0		
Local Railroad	0	0		
County Total	1,642,190	3,526		
Total + Overlap	1,642,190	3,526		

Fund/Name	Levy Request	Maximum Rate	Calc'ed Rate	Actual Rate	Certified Rate	Total Extension	Total Extension After TIF & EZ	Total Extension w/Overlaps	Percent
001 Corporate	0	0.00000	0.000000	0.000000	0.000000	\$0.00	\$99,567.24	\$99,567.24	100.0000
Totals	0		0.000000	0.000000	0.000000	\$0.00	\$99,567.24	\$99,567.24	100.0000

Given under my hand and the official seal of my office this 18th day of July, 2024

Michelle M. Kollmann

Michelle M. Kollmann, County Clerk and Recorder

District	Valuations			Rates			Extensions		
	2023	2022	+ or -	2023	2022	+ or -	2023	2022	+ or -
County	1,638,664	1,224,014	414,650	0.58562	0.61287	(0.02725)	9,596.34	7,501.61	2,094.73
J517	1,638,664	1,224,014	414,650	0.51733	0.54635	(0.02902)	8,477.30	6,687.40	1,789.90
MT07	1,638,664	1,224,014	414,650	0.00571	0.00580	(0.00009)	93.57	70.99	22.58
FDTP	1,638,664	1,224,014	414,650	0.22294	0.24146	(0.01852)	3,653.24	2,955.50	697.74
PKTP	1,638,664	1,224,014	414,650	0.18691	0.19854	(0.01163)	3,062.83	2,430.16	632.67
TT12	1,638,664	1,224,014	414,650	0.04161	0.04236	(0.00075)	681.85	518.49	163.36
RB12	1,638,664	1,224,014	414,650	0.20508	0.21650	(0.01142)	3,360.57	2,649.99	710.58
U50	1,638,664	1,224,014	414,650	3.59391	3.62536	(0.03145)	58,892.11	44,374.91	14,517.20
VCTP	1,638,664	1,224,014	414,650	0.71701	0.72533	(0.00832)	11,749.38	8,878.14	2,871.24
			3,731,850	6.07612	6.21457	(0.13845)	99,567.19	76,067.19	23,500.00
				Diff from tax computation report			0.05	0.01	0.04
						Tax Comp	99,567.24	76,067.20	23,500.04
Tax Code									
12008	1,638,664	1,004,124	634,540	6.07612	6.21457	(0.13845)	99,567.19	76,067.19	23,500.00
Total	1,638,664	1,004,124	634,540	6.07612	6.21457	(0.13845)	99,567.19	76,067.19	23,500.00

TEUTOPOLIS TAX INCREMENT DISTRICT #1

Tax Computation Report Effingham County

Property Type	Total EAV	TIF Base EAV	Other Values	Equalization Factor 1.
Farm	241,040	226,922	EZ Value Abated	0
Residential	7,150,300	1,865,844	EZ Tax Abated	\$0.00
Commercial	6,881,080	4,923,322	New Property	0
Industrial	11,398,910	7,294,363	TIF Increment	11,460,455
Mineral	0	0		
State Railroad	141,770	42,194		
Local Railroad	0	0		
County Total	25,813,100	14,352,645		
Total + Overlap	25,813,100	14,352,645		

Fund/Name	Levy Request	Maximum Rate	Calc'ed Rate	Actual Rate	Certified Rate	Total Extension	Total Extension After TIF & EZ	Total Extension w/Overlaps	Percent
001 Corporate	0	0.00000	0.000000	0.000000	0.000000	\$0.00	\$697,599.20	\$697,599.20	100.0000
Totals	0		0.000000	0.000000	0.000000	\$0.00	\$697,599.20	\$697,599.20	100.0000

Given under my hand and the official seal of my office this 18th day of July, 2024

Michelle M. Kollmann, County Clerk and Recorder

District	Valuations			Rates			Extensions			
	2023	2022	+ or -	2023	2022	+ or -	2023	2022	+ or -	
County	11,360,879	9,161,029	2,199,850	0.58562	0.61287	(0.02725)	66,531.58	56,145.19	10,386.39	
J517	11,360,879	9,161,029	2,199,850	0.51733	0.54635	(0.02902)	58,773.23	50,051.28	8,721.95	
MT07	11,360,879	9,161,029	2,199,850	0.00571	0.00580	(0.00009)	648.71	531.34	117.37	
FDTP	11,360,879	9,161,029	2,199,850	0.22294	0.24146	(0.01852)	25,327.94	22,120.22	3,207.72	
PKTP	11,360,879	9,161,029	2,199,850	0.18691	0.19854	(0.01163)	21,234.62	18,188.31	3,046.31	
TT10	11,360,879	9,161,029	2,199,850	0.24189	0.25182	(0.00993)	5,676.82	5,766.70	(89.88)	
RB10	11,360,879	9,161,029	2,199,850	0.28533	0.30699	(0.02166)	6,696.30	7,030.10	(333.80)	
TT12	11,360,879	9,161,029	2,199,850	0.04161	0.04236	(0.00075)	3,750.73	2,910.56	840.17	
RB12	11,360,879	9,161,029	2,199,850	0.20508	0.21650	(0.01142)	18,485.95	14,875.76	3,610.19	
U50	11,360,879	9,161,029	2,199,850	3.59391	3.62536	(0.03145)	408,299.77	332,120.28	76,179.49	
VCTP	11,360,879	9,161,029	2,199,850	0.71701	0.72533	(0.00832)	81,458.64	66,447.69	15,010.95	
TTIF R/R	99,576	82,573	17,003	0.71701	0.72533	(0.00832)	713.97	598.94	115.03	
							Total	697,598.26	576,786.37	120811.89
								0.94	0.87	0.07
							Tax Comp	697,599.20	576,787.24	120811.96
Tax Code										
10009	2,346,860	2,290,010	56,850	6.35665	6.51452	(0.15787)	149,181.69	149,183.16	(1.47)	
12009	9,014,019	6,871,019	2,143,000	6.07612	6.21457	(0.13845)	547,702.60	427,004.27	120,698.33	
12009T	99,576	82,573	17,003	0.71701	0.72533	(0.00832)	713.97	598.94	115.03	
Total	11,460,455	9,243,602	2,216,853					697,598.26	576,786.37	120,811.89

TEUTOPOLIS TAX INCREMENT DISTRICT #2

Tax Computation Report Effingham County

Taxing District U1 - Unit 1 Jasper School District

Equalization Factor 1.

Property Type	Total EAV	Rate Setting EAV
Farm	132,040	132,040
Residential	0	0
Commercial	0	0
Industrial	0	0
Mineral	0	0
State Railroad	0	0
Local Railroad	0	0
County Total	132,040	132,040
Total + Overlap	236,182,620	236,182,620

Other Values	
EZ Value Abated	0
EZ Tax Abated	\$0.00
New Property	0
TIF Increment	0

Overlapping County	Overlap EAV
Clay County	511,520
Cumberland County	156,137
Jasper County	233,986,695
Richland County	1,396,228
Total	236,050,580

** denotes use of estimated EAV*

Fund/Name	Levy Request	Maximum Rate	Calc'ed Rate	Actual Rate	Certified Rate	Total Extension	Total Extension After TIF & EZ	Total Extension w/Overlaps	Percent
002 Education	4,743,339	2.00000	2.008335	2.00000	2.00000	\$2,640.80	\$2,640.80	\$4,723,652.40	48.4811
003 Bonds and Interest	618,001	0.00000	0.261662	0.26167	0.26167	\$345.51	\$345.51	\$618,019.06	6.3430
004 Buildings, Equipment and Mair	1,185,835	0.50000	0.502084	0.50000	0.50000	\$660.20	\$660.20	\$1,180,913.10	12.1203
005 I M R F	200,000	0.00000	0.084680	0.08468	0.08468	\$111.81	\$111.81	\$199,999.44	2.0527
030 Transportation	474,334	0.20000	0.200834	0.20000	0.20000	\$264.08	\$264.08	\$472,365.24	4.8481
031 Working Cash	118,583	0.05000	0.050208	0.05000	0.05000	\$66.02	\$66.02	\$118,091.31	1.2120
032 Fire Prevention, Safety, Securi	118,583	0.05000	0.050208	0.05000	0.05000	\$66.02	\$66.02	\$118,091.31	1.2120
033 Special Education	94,867	0.04000	0.040167	0.04000	0.04000	\$52.82	\$52.82	\$94,473.05	0.9697
035 Liability Insurance	1,900,000	0.00000	0.804462	0.80447	0.80447	\$1,062.22	\$1,062.22	\$1,900,018.32	19.5008
047 Social Security	200,000	0.00000	0.084680	0.08468	0.08468	\$111.81	\$111.81	\$199,999.44	2.0527
057 Lease or Purchase	118,583	0.05000	0.050208	0.05000	0.05000	\$66.02	\$66.02	\$118,091.31	1.2120
109 PRIOR YEAR ADJUSTMENT	0	0.00000	-0.000182	-0.00018	-0.00018	(\$0.24)	(\$0.24)	(\$0.24)	-0.0044
Totals	9,772,125		4.137346	4.12532	4.12532	\$5,447.07	\$5,447.07	\$9,743,713.74	100.0000

Given under my hand and the official seal of my office this 18th day of July, 2024



Michelle M. Kollmann, County Clerk and Recorder

Tax Computation Report Effingham County

Taxing District U10 - Unit 10 Altamont School District

Equalization Factor 1.

Property Type	Total EAV	Rate Setting EAV
Farm	39,182,584	39,169,414
Residential	57,068,412	55,343,412
Commercial	12,773,021	8,098,395
Industrial	4,455,265	2,903,005
Mineral	17,710	17,710
State Railroad	2,840,848	2,840,848
Local Railroad	0	0
County Total	116,337,840	108,372,784
Total + Overlap	116,479,914	108,514,858

Other Values	
EZ Value Abated	1,388,020
EZ Tax Abated	\$56,960.02
New Property	1,703,510
TIF Increment	6,577,036

Overlapping County	Overlap EAV
Fayette County	142,074
Total	142,074

** denotes use of estimated EAV*

Fund/Name	Levy Request	Maximum Rate	Calc'ed Rate	Actual Rate	Certified Rate	Total Extension	Total Extension After TIF & EZ	Total Extension w/Overlaps	Percent
002 Education	2,138,818	1.84000	1.970991	1.84000	1.84000	\$2,140,616.26	\$1,994,059.23	\$1,996,673.39	44.8377
003 Bonds and Interest	635,668	0.00000	0.585789	0.58579	0.58579	\$681,495.43	\$634,836.93	\$635,669.19	14.2747
004 Buildings, Equipment and Mair	581,201	0.50000	0.535596	0.50000	0.50000	\$581,689.20	\$541,863.92	\$542,574.29	12.1842
005 I M R F	100,000	0.00000	0.092153	0.09216	0.09216	\$107,216.95	\$99,876.36	\$100,007.29	2.2458
030 Transportation	232,480	0.20000	0.214238	0.20000	0.20000	\$232,675.68	\$216,745.57	\$217,029.72	4.8737
031 Working Cash	58,120	0.05000	0.053560	0.05000	0.05000	\$58,168.92	\$54,186.39	\$54,257.43	1.2184
032 Fire Prevention, Safety, Securi	58,120	0.05000	0.053560	0.05000	0.05000	\$58,168.92	\$54,186.39	\$54,257.43	1.2184
033 Special Education	46,496	0.04000	0.042848	0.04000	0.04000	\$46,535.14	\$43,349.11	\$43,405.94	0.9747
035 Liability Insurance	600,000	0.00000	0.552920	0.55292	0.55292	\$643,255.18	\$599,214.80	\$600,000.35	13.4737
047 Social Security	80,000	0.00000	0.073723	0.07373	0.07373	\$85,775.89	\$79,903.25	\$80,008.00	1.7967
057 Lease or Purchase	58,120	0.05000	0.053560	0.05000	0.05000	\$58,168.92	\$54,186.39	\$54,257.43	1.2184
098 Temporary Relocation	0	0.05000	0.000000	0.00000	0.00000	\$0.00	\$0.00	\$0.00	0.0000
109 PRIOR YEAR ADJUSTMENT	0	0.00000	-0.000030	-0.00003	-0.00003	(\$34.90)	(\$32.51)	(\$32.51)	-0.0007
143 Medicare	75,000	0.00000	0.069115	0.06912	0.06912	\$80,412.72	\$74,907.27	\$75,005.47	1.6843
Totals	4,664,023		4.298023	4.10369	4.10369	\$4,774,144.31	\$4,447,283.10	\$4,453,113.42	100.0000

Given under my hand and the official seal of my office this 18th day of July, 2024



Michelle M. Kollmann, County Clerk and Recorder

Tax Computation Report Effingham County

Taxing District U20 - Unit 20 Beecher City School District

Equalization Factor 1.

Property Type	Total EAV	Rate Setting EAV	Other Values	Overlapping County	Overlap EAV
Farm	20,733,243	20,733,243	EZ Value Abated 14,560	Fayette County	8,581,489
Residential	43,610,673	43,596,113	EZ Tax Abated \$537.61	Shelby County	15,696,429
Commercial	2,472,759	2,472,759	New Property 1,072,520	Total	24,277,918
Industrial	245,190	245,190	TIF Increment 0	<i>* denotes use of estimated EAV</i>	
Mineral	95,690	95,690			
State Railroad	1,552,749	1,552,749			
Local Railroad	0	0			
County Total	68,710,304	68,695,744			
Total + Overlap	92,988,222	92,973,662			

Fund/Name	Levy Request	Maximum Rate	Calc'ed Rate	Actual Rate	Certified Rate	Total Extension	Total Extension After TIF & EZ	Total Extension w/Overlaps	Percent
002 Education	1,980,213	2.05000	2.129865	2.05000	2.05000	\$1,408,561.23	\$1,408,262.75	\$1,905,960.07	55.5194
003 Bonds and Interest	228,413	0.00000	0.245675	0.24568	0.24568	\$168,807.47	\$168,771.70	\$228,417.69	6.6536
004 Buildings, Equipment and Mair	482,979	0.50000	0.519479	0.50000	0.50000	\$343,551.52	\$343,478.72	\$464,868.31	13.5413
005 IMRF	0	0.00000	0.000000	0.00000	0.00000	\$0.00	\$0.00	\$0.00	0.0000
030 Transportation	193,192	0.20000	0.207792	0.20000	0.20000	\$137,420.61	\$137,391.49	\$185,947.32	5.4165
031 Working Cash	48,298	0.05000	0.051948	0.05000	0.05000	\$34,355.15	\$34,347.87	\$46,486.83	1.3541
032 Fire Prevention, Safety, Securi	48,298	0.05000	0.051948	0.05000	0.05000	\$34,355.15	\$34,347.87	\$46,486.83	1.3541
033 Special Education	38,638	0.04000	0.041558	0.04000	0.04000	\$27,484.12	\$27,478.30	\$37,189.46	1.0833
035 Liability Insurance	385,000	0.00000	0.414096	0.41410	0.41410	\$284,529.37	\$284,469.08	\$385,003.93	11.2149
047 Social Security	90,000	0.00000	0.096802	0.09681	0.09681	\$66,518.45	\$66,504.35	\$90,007.80	2.6219
057 Lease or Purchase	48,298	0.05000	0.051948	0.05000	0.05000	\$34,355.15	\$34,347.87	\$46,486.83	1.3541
109 PRIOR YEAR ADJUSTMENT	0	0.00000	-0.004180	-0.00418	-0.00418	(\$2,872.09)	(\$2,871.48)	(\$2,871.48)	-0.1132
Totals	3,543,329		3.806931	3.69241	3.69241	\$2,537,066.13	\$2,536,528.52	\$3,433,983.59	100.0000

Given under my hand and the official seal of my office this 18th day of July, 2024



Michelle M. Kollmann, County Clerk and Recorder

Tax Computation Report Effingham County

Taxing District U202 - Unit 202 St Elmo School District

Equalization Factor 1.

Property Type	Total EAV	Rate Setting EAV	Other Values		Overlapping County	Overlap EAV
Farm	15,360	15,360	EZ Value Abated	0	Fayette County	48,115,221
Residential	0	0	EZ Tax Abated	\$0.00	Total	48,115,221
Commercial	0	0	New Property	0	<i>* denotes use of estimated EAV</i>	
Industrial	0	0	TIF Increment	0		
Mineral	0	0				
State Railroad	0	0				
Local Railroad	0	0				
County Total	15,360	15,360				
Total + Overlap	48,130,581	48,130,581				

Fund/Name	Levy Request	Maximum Rate	Calc'ed Rate	Actual Rate	Certified Rate	Total Extension	Total Extension After TIF & EZ	Total Extension w/Overlaps	Percent
002 Education	883,183	1.84000	1.834973	1.83498	1.83498	\$281.85	\$281.85	\$883,186.54	50.3814
003 Bonds and Interest	72,000	0.00000	0.149593	0.14960	0.14960	\$22.98	\$22.98	\$72,003.35	4.1078
004 Buildings, Equipment and Mair	239,995	0.50000	0.498633	0.49864	0.49864	\$76.59	\$76.59	\$239,998.33	13.6907
005 I M R F	55,148	0.00000	0.114580	0.11458	0.11458	\$17.60	\$17.60	\$55,148.02	3.1461
030 Transportation	95,998	0.20000	0.199453	0.19946	0.19946	\$30.64	\$30.64	\$96,001.26	5.4770
031 Working Cash	24,000	0.05000	0.049864	0.04987	0.04987	\$7.66	\$7.66	\$24,002.72	1.3693
032 Fire Prevention, Safety, Securi	24,000	0.05000	0.049864	0.04987	0.04987	\$7.66	\$7.66	\$24,002.72	1.3693
033 Special Education	19,200	0.04000	0.039892	0.03990	0.03990	\$6.13	\$6.13	\$19,204.10	1.0958
035 Liability Insurance	218,598	0.00000	0.454177	0.45418	0.45418	\$69.76	\$69.76	\$218,599.47	12.4698
047 Social Security	120,456	0.00000	0.250269	0.25027	0.25027	\$38.44	\$38.44	\$120,456.41	6.8713
057 Lease or Purchase	24,000	0.05000	0.049864	0.04987	0.04987	\$7.66	\$7.66	\$24,002.72	1.3693
109 PRIOR YEAR ADJUSTMENT	0	0.00000	-0.049089	-0.04908	-0.04908	(\$7.54)	(\$7.54)	(\$7.54)	-1.3478
Totals	1,776,578		3.642073	3.64214	3.64214	\$559.43	\$559.43	\$1,776,598.10	100.0000

Given under my hand and the official seal of my office this 18th day of July, 2024



Michelle M. Kollmann, County Clerk and Recorder

Tax Computation Report Effingham County

Taxing District U25 - Unit 25 North Clay School District

Equalization Factor 1.

Property Type	Total EAV	Rate Setting EAV	Other Values	Overlapping County	Overlap EAV	
Farm	87,800	87,800	EZ Value Abated	0	Clay County	79,717,927
Residential	77,180	77,180	EZ Tax Abated	\$0.00	Total	79,717,927
Commercial	0	0	New Property	0	<i>* denotes use of estimated EAV</i>	
Industrial	0	0	TIF Increment	0		
Mineral	64,890	64,890				
State Railroad	0	0				
Local Railroad	0	0				
County Total	229,870	229,870				
Total + Overlap	79,947,797	79,947,797				

Fund/Name	Levy Request	Maximum Rate	Calc'ed Rate	Actual Rate	Certified Rate	Total Extension	Total Extension After TIF & EZ	Total Extension w/Overlaps	Percent
002 Education	1,172,000	1.84000	1.465957	1.46596	1.46596	\$3,369.80	\$3,369.80	\$1,172,002.72	49.1464
003 Bonds and Interest	566,732	0.00000	0.708878	0.70888	0.70888	\$1,629.50	\$1,629.50	\$566,733.94	23.7651
004 Buildings, Equipment and Mair	375,719	0.50000	0.469955	0.46996	0.46996	\$1,080.30	\$1,080.30	\$375,722.67	15.7554
005 I M R F	155,000	0.00000	0.193877	0.19388	0.19388	\$445.67	\$445.67	\$155,002.79	6.4998
030 Transportation	50,000	0.20000	0.062541	0.06255	0.06255	\$143.78	\$143.78	\$50,007.35	2.0969
031 Working Cash	37,571	0.05000	0.046994	0.04700	0.04700	\$108.04	\$108.04	\$37,575.46	1.5757
032 Fire Prevention, Safety, Securi	5,034	0.05000	0.006297	0.00630	0.00630	\$14.48	\$14.48	\$5,036.71	0.2112
033 Special Education	30,057	0.04000	0.037596	0.03760	0.03760	\$86.43	\$86.43	\$30,060.37	1.2605
035 Liability Insurance	120,000	0.00000	0.150098	0.15010	0.15010	\$345.03	\$345.03	\$120,001.64	5.0320
047 Social Security	13,000	0.00000	0.016261	0.01627	0.01627	\$37.40	\$37.40	\$13,007.51	0.5455
057 Lease or Purchase	27,571	0.05000	0.034486	0.03449	0.03449	\$79.28	\$79.28	\$27,574.00	1.1562
109 PRIOR YEAR ADJUSTMENT	0	0.00000	-0.210132	-0.21013	-0.21013	(\$483.03)	(\$483.03)	(\$483.03)	-7.0447
Totals	2,552,684		2.982808	2.98286	2.98286	\$6,856.68	\$6,856.68	\$2,552,242.13	100.0000

Given under my hand and the official seal of my office this 18th day of July, 2024



Michelle M. Kollmann, County Clerk and Recorder

Tax Computation Report Effingham County

Taxing District U30 - Unit 30 Dieterich School District

Equalization Factor 1.

Property Type	Total EAV	Rate Setting EAV	Other Values	Overlapping County	Overlap EAV
Farm	33,793,538	33,744,128	EZ Value Abated 0	Clay County	191,935
Residential	28,861,989	17,783,852	EZ Tax Abated \$0.00	Cumberland County	3,349,985
Commercial	7,322,000	2,444,755	New Property 621,440	Jasper County	3,910,600
Industrial	1,394,852	1,148,182	TIF Increment 16,251,462	Total	7,452,520
Mineral	552,050	552,050		<i>* denotes use of estimated EAV</i>	
State Railroad	556,772	556,772			
Local Railroad	0	0			
County Total	72,481,201	56,229,739			
Total + Overlap	79,933,721	63,682,259			

Fund/Name	Levy Request	Maximum Rate	Calc'ed Rate	Actual Rate	Certified Rate	Total Extension	Total Extension After TIF & EZ	Total Extension w/Overlaps	Percent
002 Education	1,251,041	1.84000	1.964505	1.84000	1.84000	\$1,333,654.10	\$1,034,627.20	\$1,171,753.57	47.1152
003 Bonds and Interest	353,531	0.00000	0.555148	0.55515	0.55515	\$402,379.39	\$312,159.40	\$353,532.06	14.2152
004 Buildings, Equipment and Mair	339,957	0.50000	0.533833	0.50000	0.50000	\$362,406.01	\$281,148.70	\$318,411.30	12.8030
005 I M R F	75,000	0.00000	0.117772	0.11778	0.11778	\$85,368.36	\$66,227.39	\$75,004.96	3.0159
030 Transportation	135,983	0.20000	0.213534	0.20000	0.20000	\$144,962.40	\$112,459.48	\$127,364.52	5.1212
031 Working Cash	33,996	0.05000	0.053384	0.05000	0.05000	\$36,240.60	\$28,114.87	\$31,841.13	1.2803
032 Fire Prevention, Safety, Securi	33,996	0.05000	0.053384	0.05000	0.05000	\$36,240.60	\$28,114.87	\$31,841.13	1.2803
033 Special Education	27,197	0.04000	0.042707	0.04000	0.04000	\$28,992.48	\$22,491.90	\$25,472.90	1.0242
035 Liability Insurance	120,000	0.00000	0.188436	0.18844	0.18844	\$136,583.58	\$105,959.32	\$120,002.85	4.8252
047 Social Security	200,000	0.00000	0.314059	0.31406	0.31406	\$227,634.46	\$176,595.12	\$200,000.50	8.0418
057 Lease or Purchase	33,996	0.05000	0.053384	0.05000	0.05000	\$36,240.60	\$28,114.87	\$31,841.13	1.2803
109 PRIOR YEAR ADJUSTMENT	0	0.00000	-0.000100	-0.00010	-0.00010	(\$72.48)	(\$56.23)	(\$56.23)	-0.0026
Totals	2,604,697		4.090046	3.90533	3.90533	\$2,830,630.10	\$2,195,956.89	\$2,487,009.82	100.0000

Given under my hand and the official seal of my office this 18th day of July, 2024



Michelle M. Kollmann, County Clerk and Recorder

Tax Computation Report Effingham County

Taxing District U40 - Unit 40 Effingham School District

Equalization Factor 1.

Property Type	Total EAV	Rate Setting EAV
Farm	40,526,373	40,197,346
Residential	361,336,435	358,051,966
Commercial	192,777,905	173,949,769
Industrial	57,821,884	43,518,994
Mineral	290,570	290,570
State Railroad	6,173,417	6,173,417
Local Railroad	556,710	556,710
County Total	659,483,294	622,738,772
Total + Overlap	659,547,346	622,802,824


Other Values	
EZ Value Abated	12,826,580
EZ Tax Abated	\$455,881.02
New Property	9,507,530
TIF Increment	23,917,942

Overlapping County	Overlap EAV
Clay County	64,052
Total	64,052

** denotes use of estimated EAV*

Fund/Name	Levy Request	Maximum Rate	Calc'ed Rate	Actual Rate	Certified Rate	Total Extension	Total Extension After TIF & EZ	Total Extension w/Overlaps	Percent
002 Education	11,960,000	1.84000	1.920351	1.84000	1.84000	\$12,134,492.61	\$11,458,393.40	\$11,459,571.96	51.7699
003 Bonds and Interest	1,623,051	0.00000	0.260604	0.26061	0.26061	\$1,718,679.41	\$1,622,919.51	\$1,623,086.44	7.3325
004 Buildings, Equipment and Mair	3,250,000	0.50000	0.521835	0.50000	0.50000	\$3,297,416.47	\$3,113,693.86	\$3,114,014.12	14.0679
005 I M R F	450,000	0.00000	0.072254	0.07226	0.07226	\$476,542.63	\$449,991.04	\$450,037.32	2.0331
030 Transportation	1,300,000	0.20000	0.208734	0.20000	0.20000	\$1,318,966.59	\$1,245,477.54	\$1,245,605.65	5.6272
031 Working Cash	325,000	0.05000	0.052183	0.05000	0.05000	\$329,741.65	\$311,369.39	\$311,401.41	1.4068
032 Fire Prevention, Safety, Securi	325,000	0.05000	0.052183	0.05000	0.05000	\$329,741.65	\$311,369.39	\$311,401.41	1.4068
033 Special Education	260,000	0.04000	0.041747	0.04000	0.04000	\$263,793.32	\$249,095.51	\$249,121.13	1.1254
035 Liability Insurance	2,560,000	0.00000	0.411045	0.41105	0.41105	\$2,710,806.08	\$2,559,767.72	\$2,560,031.01	11.5652
047 Social Security	500,000	0.00000	0.080282	0.08029	0.08029	\$529,499.14	\$499,996.96	\$500,048.39	2.2590
057 Lease or Purchase	325,000	0.05000	0.052183	0.05000	0.05000	\$329,741.65	\$311,369.39	\$311,401.41	1.4068
109 PRIOR YEAR ADJUSTMENT	0	0.00000	-0.000020	-0.00002	-0.00002	(\$131.90)	(\$124.55)	(\$124.55)	-0.0006
Totals	22,878,051		3.673381	3.55419	3.55419	\$23,439,289.30	\$22,133,319.16	\$22,135,595.70	100.0000

Given under my hand and the official seal of my office this 18th day of July, 2024



Michelle M. Kollmann, County Clerk and Recorder

Tax Computation Report Effingham County

Taxing District U50 - Unit 50 Teutopolis School District

Equalization Factor 1.

Property Type	Total EAV	Rate Setting EAV
Farm	40,330,042	40,308,091
Residential	112,363,385	107,078,929
Commercial	19,325,884	15,818,009
Industrial	14,115,373	9,850,682
Mineral	182,460	182,460
State Railroad	2,721,382	2,721,382
Local Railroad	0	0
County Total	189,038,526	175,959,553
Total + Overlap	207,054,346	193,975,373

Other Values	
EZ Value Abated	79,430
EZ Tax Abated	\$2,854.64
New Property	2,078,430
TIF Increment	12,999,543

Overlapping County	Overlap EAV
Cumberland County	11,964,385
Shelby County	6,051,435
Total	18,015,820

** denotes use of estimated EAV*

Fund/Name	Levy Request	Maximum Rate	Calc'ed Rate	Actual Rate	Certified Rate	Total Extension	Total Extension After TIF & EZ	Total Extension w/Overlaps	Percent
002 Education	3,654,158	1.84000	1.883826	1.84000	1.84000	\$3,478,308.88	\$3,237,655.78	\$3,569,146.86	51.1978
003 Bonds and Interest	754,400	0.00000	0.388915	0.38892	0.38892	\$735,208.64	\$684,341.89	\$754,409.02	10.8216
004 Buildings, Equipment and Mair	1,141,925	0.57500	0.588696	0.57500	0.57500	\$1,086,971.52	\$1,011,767.43	\$1,115,358.39	15.9993
005 I M R F	144,856	0.00000	0.074678	0.07468	0.07468	\$141,173.97	\$131,406.59	\$144,860.81	2.0780
030 Transportation	397,191	0.20000	0.204764	0.20000	0.20000	\$378,077.05	\$351,919.11	\$387,950.75	5.5650
031 Working Cash	99,298	0.05000	0.051191	0.05000	0.05000	\$94,519.26	\$87,979.78	\$96,987.69	1.3912
032 Fire Prevention, Safety, Securi	99,298	0.05000	0.051191	0.05000	0.05000	\$94,519.26	\$87,979.78	\$96,987.69	1.3912
033 Special Education	79,439	0.04000	0.040953	0.04000	0.04000	\$75,615.41	\$70,383.82	\$77,590.15	1.1130
035 Liability Insurance	486,160	0.00000	0.250630	0.25063	0.25063	\$473,787.26	\$441,007.43	\$486,160.48	6.9737
047 Social Security	144,856	0.00000	0.074678	0.07468	0.07468	\$141,173.97	\$131,406.59	\$144,860.81	2.0780
057 Lease or Purchase	99,298	0.05000	0.051191	0.05000	0.05000	\$94,519.26	\$87,979.78	\$96,987.69	1.3912
Totals	7,100,879		3.660713	3.59391	3.59391	\$6,793,874.48	\$6,323,827.98	\$6,971,300.34	100.0000

Given under my hand and the official seal of my office this 18th day of July, 2024



Michelle M. Kollmann, County Clerk and Recorder

Tax Computation Report Effingham County


Taxing District U5A - Unit 5A Stew/Stras School District

Equalization Factor 1.

Property Type	Total EAV	Rate Setting EAV	Other Values	Overlapping County	Overlap EAV	
Farm	737,310	737,310	EZ Value Abated	0	Shelby County	59,974,451
Residential	474,590	474,590	EZ Tax Abated	\$0.00	Total	59,974,451
Commercial	0	0	New Property	0	<i>* denotes use of estimated EAV</i>	
Industrial	0	0	TIF Increment	0		
Mineral	0	0				
State Railroad	0	0				
Local Railroad	0	0				
County Total	1,211,900	1,211,900				
Total + Overlap	61,186,351	61,186,351				

Fund/Name	Levy Request	Maximum Rate	Calc'ed Rate	Actual Rate	Certified Rate	Total Extension	Total Extension After TIF & EZ	Total Extension w/Overlaps	Percent
002 Education	1,201,721	2.00000	1.964034	1.96404	1.96404	\$23,802.20	\$23,802.20	\$1,201,724.41	53.2036
003 Bonds and Interest	174,700	0.00000	0.285521	0.28553	0.28553	\$3,460.34	\$3,460.34	\$174,705.39	7.7347
004 Buildings, Equipment and Mair	300,430	0.50000	0.491008	0.49101	0.49101	\$5,950.55	\$5,950.55	\$300,431.10	13.3009
005 I M R F	14,000	0.00000	0.022881	0.02289	0.02289	\$277.40	\$277.40	\$14,005.56	0.6201
030 Transportation	120,172	0.20000	0.196403	0.19641	0.19641	\$2,380.29	\$2,380.29	\$120,176.11	5.3205
031 Working Cash	30,043	0.05000	0.049101	0.04911	0.04911	\$595.16	\$595.16	\$30,048.62	1.3303
032 Fire Prevention, Safety, Securi	30,043	0.05000	0.049101	0.04911	0.04911	\$595.16	\$595.16	\$30,048.62	1.3303
033 Special Education	24,034	0.04000	0.039280	0.03928	0.03928	\$476.03	\$476.03	\$24,034.00	1.0640
035 Liability Insurance	233,500	0.00000	0.381621	0.38163	0.38163	\$4,624.97	\$4,624.97	\$233,505.47	10.3379
047 Social Security	100,000	0.00000	0.163435	0.16344	0.16344	\$1,980.73	\$1,980.73	\$100,002.97	4.4274
057 Lease or Purchase	30,043	0.05000	0.049101	0.04911	0.04911	\$595.16	\$595.16	\$30,048.62	1.3303
Totals	2,258,686		3.691486	3.69156	3.69156	\$44,737.99	\$44,737.99	\$2,258,730.87	100.0000

Given under my hand and the official seal of my office this 18th day of July, 2024



Michelle M. Kollmann, County Clerk and Recorder

Tax Computation Report Effingham County

Taxing District VCAL - City of Altamont			Equalization Factor 1.		
Property Type	Total EAV	Rate Setting EAV	Other Values		Road and Bridge Transfer
Farm	73,900	60,730	EZ Value Abated	1,229,740	Road District
Residential	26,914,570	25,347,850	EZ Tax Abated	\$8,180.48	Fund
Commercial	10,671,850	5,997,224	New Property	289,260	Amount Extended
Industrial	4,226,430	2,674,170	TIF Increment	6,577,036	RB09 - Mound Twp R & B
Mineral	0	0			007
State Railroad	120,330	120,330			\$62,302.70
Local Railroad	0	0			
County Total	42,007,080	34,200,304			Total
Total + Overlap	42,007,080	34,200,304			\$62,302.70

Fund/Name	Levy Request	Maximum Rate	Calc'ed Rate	Actual Rate	Certified Rate	Total Extension	Total Extension After TIF & EZ	Total Extension w/Overlaps	Percent
001 Corporate	120,800	0.36600	0.353213	0.35322	0.35322	\$148,377.41	\$120,802.31	\$120,802.31	53.0982
005 I M R F	40,000	0.00000	0.116958	0.11696	0.11696	\$49,131.48	\$40,000.68	\$40,000.68	17.5822
007 Road and Bridge	0	0.00000	0.000000	0.00000	0.00000	\$0.00	\$0.00	\$0.00	0.0000
014 Police Protection	24,700	0.07500	0.072222	0.07223	0.07223	\$30,341.71	\$24,702.88	\$24,702.88	10.8581
025 Garbage Disposal	0	0.20000	0.000000	0.00000	0.00000	\$0.00	\$0.00	\$0.00	0.0000
027 Audit	30,000	0.00000	0.087719	0.08772	0.08772	\$36,848.61	\$30,000.51	\$30,000.51	13.1866
060 Unemployment Insurance	12,000	0.00000	0.035087	0.03509	0.03509	\$14,740.28	\$12,000.89	\$12,000.89	5.2749
Totals	227,500		0.665199	0.66522	0.66522	\$279,439.49	\$227,507.27	\$227,507.27	100.0000

Given under my hand and the official seal of my office this 18th day of July, 2024


Michelle M. Kollmann, County Clerk and Recorder

Tax Computation Report Effingham County


Taxing District VCBC - Village of Beecher City

Equalization Factor 1.

Property Type	Total EAV	Rate Setting EAV	Other Values		Road and Bridge Transfer		
Farm	349,140	349,140	EZ Value Abated	14,560	<u>Road District</u>	<u>Fund</u>	<u>Amount Extended</u>
Residential	2,585,465	2,570,905	EZ Tax Abated	\$184.88	RB05 - Liberty Twp R & B	007	\$4,226.36
Commercial	913,039	913,039	New Property	26,130	Total		\$4,226.36
Industrial	0	0	TIF Increment	0			
Mineral	0	0					
State Railroad	0	0					
Local Railroad	0	0					
County Total	3,847,644	3,833,084					
Total + Overlap	3,847,644	3,833,084					

Fund/Name	Levy Request	Maximum Rate	Calc'ed Rate	Actual Rate	Certified Rate	Total Extension	Total Extension After TIF & EZ	Total Extension w/Overlaps	Percent
001 Corporate	11,439	0.34100	0.298428	0.29843	0.29843	\$11,482.52	\$11,439.07	\$11,439.07	23.5028
007 Road and Bridge	0	0.00000	0.000000	0.00000	0.00000	\$0.00	\$0.00	\$0.00	0.0000
027 Audit	15,053	0.00000	0.392713	0.39272	0.39272	\$15,110.47	\$15,053.29	\$15,053.29	30.9287
035 Liability Insurance	12,852	0.00000	0.335291	0.33530	0.33530	\$12,901.15	\$12,852.33	\$12,852.33	26.4066
047 Social Security	9,326	0.00000	0.243303	0.24331	0.24331	\$9,361.70	\$9,326.28	\$9,326.28	19.1619
Totals	48,670		1.269735	1.26976	1.26976	\$48,855.84	\$48,670.97	\$48,670.97	100.0000

Given under my hand and the official seal of my office this 18th day of July, 2024


Michelle M. Kollmann, County Clerk and Recorder

Tax Computation Report Effingham County

Taxing District VCDE - Village of Dieterich

Equalization Factor 1.


Property Type	Total EAV	Rate Setting EAV
Farm	397,920	348,510
Residential	14,751,835	3,673,698
Commercial	6,033,640	1,156,395
Industrial	275,830	29,160
Mineral	0	0
State Railroad	0	0
Local Railroad	0	0
County Total	21,459,225	5,207,763
Total + Overlap	21,459,225	5,207,763

Other Values	
EZ Value Abated	0
EZ Tax Abated	\$0.00
New Property	20,830
TIF Increment	16,251,462

Road and Bridge Transfer		
Road District	Fund	Amount Extended
RB02 - Bishop Twp R & B	007	\$13,800.57
Total		\$13,800.57

Fund/Name	Levy Request	Maximum Rate	Calc'ed Rate	Actual Rate	Certified Rate	Total Extension	Total Extension After TIF & EZ	Total Extension w/Overlaps	Percent
001 Corporate	16,800	0.33000	0.322595	0.32260	0.32260	\$69,227.46	\$16,800.24	\$16,800.24	26.4209
005 I. M. R. F.	1,005	0.00000	0.019298	0.01930	0.01930	\$4,141.63	\$1,005.10	\$1,005.10	1.5807
007 Road and Bridge	0	0.00000	0.000000	0.00000	0.00000	\$0.00	\$0.00	\$0.00	0.0000
017 Cemetery Restoration	1,200	0.02500	0.023043	0.02305	0.02305	\$4,946.35	\$1,200.39	\$1,200.39	1.8878
027 Audit	5,550	0.00000	0.106572	0.10658	0.10658	\$22,871.24	\$5,550.43	\$5,550.43	8.7289
035 Liability Insurance	22,010	0.00000	0.422638	0.42264	0.42264	\$90,695.27	\$22,010.09	\$22,010.09	34.6143
047 Social Security	11,700	0.00000	0.224665	0.22467	0.22467	\$48,212.44	\$11,700.28	\$11,700.28	18.4005
062 Workers' Compensation	5,320	0.00000	0.102155	0.10216	0.10216	\$21,922.74	\$5,320.25	\$5,320.25	8.3669
Totals	63,585		1.220966	1.22100	1.22100	\$262,017.13	\$63,586.78	\$63,586.78	100.0000

Given under my hand and the official seal of my office this 18th day of July, 2024



Michelle M. Kollmann, County Clerk and Recorder

Tax Computation Report Effingham County

Taxing District VCEF - City of Effingham			Equalization Factor 1.				
Property Type	Total EAV	Rate Setting EAV	Other Values		Road and Bridge Transfer		
Farm	1,117,100	788,073	EZ Value Abated	12,906,010	Road District	Fund	Amount Extended
Residential	187,950,708	184,666,239	EZ Tax Abated	\$135,715.72	RB03 - Douglas Twp R & B	007	\$203,552.47
Commercial	189,037,295	170,129,729	New Property	5,460,570	RB11 - Summit Twp R & B	007	\$3,220.50
Industrial	57,654,943	43,352,053	TIF Increment	23,917,942	RB12 - Teutopolis Twp R & B	007	\$15,614.56
Mineral	0	0			RB14 - Watson Twp R & B	007	\$15,492.06
State Railroad	1,310,384	1,310,384			Total		\$237,879.59
Local Railroad	191,820	191,820					
County Total	437,262,250	400,438,298					
Total + Overlap	437,262,250	400,438,298					

Fund/Name	Levy Request	Maximum Rate	Calc'ed Rate	Actual Rate	Certified Rate	Total Extension	Total Extension After TIF & EZ	Total Extension w/Overlaps	Percent
001 Corporate	970,612	0.31000	0.242387	0.24239	0.24239	\$1,059,879.97	\$970,622.39	\$970,622.39	23.0505
005 I M R F	352,457	0.00000	0.088018	0.08802	0.08802	\$384,878.23	\$352,465.79	\$352,465.79	8.3703
007 Road and Bridge	0	0.00000	0.000000	0.00000	0.00000	\$0.00	\$0.00	\$0.00	0.0000
012 Fire Protection	54,224	0.07500	0.013541	0.01355	0.01355	\$59,249.03	\$54,259.39	\$54,259.39	1.2885
013 Firemens Pension	909,397	0.00000	0.227100	0.22711	0.22711	\$993,066.30	\$909,435.42	\$909,435.42	21.5972
014 Police Protection	54,224	0.07500	0.013541	0.01355	0.01355	\$59,249.03	\$54,259.39	\$54,259.39	1.2885
015 Police Pension	998,888	0.00000	0.249449	0.24945	0.24945	\$1,090,750.68	\$998,893.33	\$998,893.33	23.7217
027 Audit	21,690	0.00000	0.005417	0.00542	0.00542	\$23,699.61	\$21,703.76	\$21,703.76	0.5154
031 Working Cash	0	0.05000	0.000000	0.00000	0.00000	\$0.00	\$0.00	\$0.00	0.0000
035 Liability Insurance	165,926	0.00000	0.041436	0.04144	0.04144	\$181,201.48	\$165,941.63	\$165,941.63	3.9408
040 Street and Bridge	0	0.10000	0.000000	0.00000	0.00000	\$0.00	\$0.00	\$0.00	0.0000
041 Street Lighting	151,828	0.05000	0.037916	0.03792	0.03792	\$165,809.85	\$151,846.20	\$151,846.20	3.6060
047 Social Security	216,896	0.00000	0.054165	0.05417	0.05417	\$236,864.96	\$216,917.43	\$216,917.43	5.1513
048 School Crossing Guard	26,028	0.02000	0.006500	0.00650	0.00650	\$28,422.05	\$26,028.49	\$26,028.49	0.6181
062 Workers' Compensation	160,503	0.00000	0.040082	0.04009	0.04009	\$175,298.44	\$160,535.71	\$160,535.71	3.8124
143 Medicare	127,969	0.00000	0.031957	0.03196	0.03196	\$139,749.02	\$127,980.08	\$127,980.08	3.0393
Totals	4,210,642		1.051509	1.05157	1.05157	\$4,598,118.65	\$4,210,889.01	\$4,210,889.01	100.0000

Given under my hand and the official seal of my office this 18th day of July, 2024


Michelle M. Kollmann, County Clerk and Recorder

Tax Computation Report Effingham County


Taxing District VCEG - Village of Edgewood

Equalization Factor 1.

Property Type	Total EAV	Rate Setting EAV	Other Values		Road and Bridge Transfer		
Farm	300,880	300,880	EZ Value Abated	0	<u>Road District</u>	<u>Fund</u>	<u>Amount Extended</u>
Residential	2,967,575	2,967,575	EZ Tax Abated	\$0.00	RB07 - Mason Twp R & B	007	\$13,344.77
Commercial	904,050	904,050	New Property	80,890	Total		\$13,344.77
Industrial	298,221	298,221	TIF Increment	0			
Mineral	0	0					
State Railroad	352,166	352,166					
Local Railroad	327,340	327,340					
County Total	5,150,232	5,150,232					
Total + Overlap	5,150,232	5,150,232					

Fund/Name	Levy Request	Maximum Rate	Calc'ed Rate	Actual Rate	Certified Rate	Total Extension	Total Extension After TIF & EZ	Total Extension w/Overlaps	Percent
001 Corporate	11,815	0.30000	0.229407	0.22941	0.22941	\$11,815.15	\$11,815.15	\$11,815.15	40.3577
007 Road and Bridge	0	0.00000	0.000000	0.00000	0.00000	\$0.00	\$0.00	\$0.00	0.0000
012 Fire Protection	900	0.20000	0.017475	0.01748	0.01748	\$900.26	\$900.26	\$900.26	3.0751
014 Police Protection	900	0.07500	0.017475	0.01748	0.01748	\$900.26	\$900.26	\$900.26	3.0751
025 Garbage Disposal	0	0.20000	0.000000	0.00000	0.00000	\$0.00	\$0.00	\$0.00	0.0000
027 Audit	5,195	0.00000	0.100869	0.10087	0.10087	\$5,195.04	\$5,195.04	\$5,195.04	17.7451
035 Liability Insurance	7,790	0.00000	0.151255	0.15126	0.15126	\$7,790.24	\$7,790.24	\$7,790.24	26.6097
062 Workers' Compensation	2,675	0.00000	0.051939	0.05194	0.05194	\$2,675.03	\$2,675.03	\$2,675.03	9.1373
Totals	29,275		0.568420	0.56844	0.56844	\$29,275.98	\$29,275.98	\$29,275.98	100.0000

Given under my hand and the official seal of my office this 18th day of July, 2024



Michelle M. Kollmann, County Clerk and Recorder

Tax Computation Report Effingham County

Taxing District VCMA - Village of Mason

Equalization Factor 1.

Property Type	Total EAV	Rate Setting EAV	Other Values		Road and Bridge Transfer		
Farm	364,830	364,830	EZ Value Abated	0	<u>Road District</u>	<u>Fund</u>	<u>Amount Extended</u>
Residential	2,075,950	2,075,950	EZ Tax Abated	\$0.00	RB07 - Mason Twp R & B	007	\$6,884.91
Commercial	69,580	69,580	New Property	10,420	Total		\$6,884.91
Industrial	0	0	TIF Increment	0			
Mineral	0	0					
State Railroad	146,779	146,779					
Local Railroad	0	0					
County Total	2,657,139	2,657,139					
Total + Overlap	2,657,139	2,657,139					

Fund/Name	Levy Request	Maximum Rate	Calc'd Rate	Actual Rate	Certified Rate	Total Extension	Total Extension After TIF & EZ	Total Extension w/Overlaps	Percent
001 Corporate	7,250	0.30000	0.272850	0.27285	0.27285	\$7,250.00	\$7,250.00	\$7,250.00	14.8396
007 Road and Bridge	0	0.00000	0.000000	0.00000	0.00000	\$0.00	\$0.00	\$0.00	0.0000
017 Cemetery Restoration	5,830	0.23000	0.219409	0.21941	0.21941	\$5,830.03	\$5,830.03	\$5,830.03	11.9332
025 Garbage Disposal	1,545	0.20000	0.058145	0.05815	0.05815	\$1,545.13	\$1,545.13	\$1,545.13	3.1627
026 Sewage Treatment and Dispos	420	0.01660	0.015807	0.01581	0.01581	\$420.09	\$420.09	\$420.09	0.8599
027 Audit	14,910	0.00000	0.561130	0.56113	0.56113	\$14,910.00	\$14,910.00	\$14,910.00	30.5186
035 Liability Insurance	18,900	0.00000	0.711291	0.71130	0.71130	\$18,900.23	\$18,900.23	\$18,900.23	38.6860
Totals	48,855		1.838632	1.83865	1.83865	\$48,855.48	\$48,855.48	\$48,855.48	100.0000

Given under my hand and the official seal of my office this 18th day of July, 2024




Michelle M. Kollmann, County Clerk and Recorder

Tax Computation Report Effingham County

Taxing District VCMO - Village of Montrose			Equalization Factor 1.				
Property Type	Total EAV	Rate Setting EAV	Other Values		Overlapping County	Overlap EAV	
Farm	291,910	291,910	EZ Value Abated	0	Cumberland County	18,191	
Residential	2,089,195	2,089,195	EZ Tax Abated	\$0.00	Total	18,191	
Commercial	1,108,030	1,108,030	New Property	21,930	<i>* denotes use of estimated EAV</i>		
Industrial	182,860	182,860	TIF Increment	0	Road and Bridge Transfer		
Mineral	0	0			Road District	Fund	Amount Extended
State Railroad	268,519	268,519			RB10 - St Francis Twp R & B	007	\$4,636.81
Local Railroad	0	0			Total		\$4,636.81
County Total	3,940,514	3,940,514					
Total + Overlap	3,958,705	3,958,705					

Fund/Name	Levy Request	Maximum Rate	Calc'ed Rate	Actual Rate	Certified Rate	Total Extension	Total Extension After TIF & EZ	Total Extension w/Overlaps	Percent
001 Corporate	11,745	0.30000	0.296688	0.29669	0.29669	\$11,691.11	\$11,691.11	\$11,745.08	22.2564
007 Road and Bridge	0	0.00000	0.000000	0.00000	0.00000	\$0.00	\$0.00	\$0.00	0.0000
012 Fire Protection	0	0.07500	0.000000	0.00000	0.00000	\$0.00	\$0.00	\$0.00	0.0000
025 Garbage Disposal	7,560	0.20000	0.190972	0.19098	0.19098	\$7,525.59	\$7,525.59	\$7,560.33	14.3264
027 Audit	9,500	0.00000	0.239978	0.23998	0.23998	\$9,456.45	\$9,456.45	\$9,500.10	18.0022
035 Liability Insurance	15,010	0.00000	0.379164	0.37917	0.37917	\$14,941.25	\$14,941.25	\$15,010.22	28.4436
041 Street Lighting	1,955	0.05000	0.049385	0.04939	0.04939	\$1,946.22	\$1,946.22	\$1,955.20	3.7050
047 Social Security	3,000	0.00000	0.075782	0.07579	0.07579	\$2,986.52	\$2,986.52	\$3,000.30	5.6854
060 Unemployment Insurance	2,000	0.00000	0.050522	0.05053	0.05053	\$1,991.14	\$1,991.14	\$2,000.33	3.7905
062 Workers' Compensation	2,000	0.00000	0.050522	0.05053	0.05053	\$1,991.14	\$1,991.14	\$2,000.33	3.7905
Totals	52,770		1.333013	1.33306	1.33306	\$52,529.42	\$52,529.42	\$52,771.89	100.0000

Given under my hand and the official seal of my office this 18th day of July, 2024


Michelle M. Kollmann, County Clerk and Recorder

Tax Computation Report Effingham County

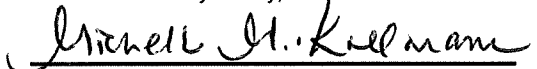
Taxing District VCSH - Village of Shumway

Equalization Factor 1.

Property Type	Total EAV	Rate Setting EAV	Other Values		Road and Bridge Transfer		
Farm	181,130	181,130	EZ Value Abated	0	Road District	Fund	Amount Extended
Residential	1,843,310	1,843,310	EZ Tax Abated	\$0.00	RB01 - Banner Twp R & B	007	\$4,266.81
Commercial	45,620	45,620	New Property	43,380	Total		\$4,266.81
Industrial	0	0	TIF Increment	0			
Mineral	0	0					
State Railroad	0	0					
Local Railroad	0	0					
County Total	2,070,060	2,070,060					
Total + Overlap	2,070,060	2,070,060					

Fund/Name	Levy Request	Maximum Rate	Calc'ed Rate	Actual Rate	Certified Rate	Total Extension	Total Extension After TIF & EZ	Total Extension w/Overlaps	Percent
001 Corporate	5,000	0.29000	0.241539	0.24154	0.24154	\$5,000.02	\$5,000.02	\$5,000.02	29.4116
007 Road and Bridge	0	0.00000	0.000000	0.00000	0.00000	\$0.00	\$0.00	\$0.00	0.0000
035 Liability Insurance	10,000	0.00000	0.483078	0.48308	0.48308	\$10,000.05	\$10,000.05	\$10,000.05	58.8233
047 Social Security	2,000	0.00000	0.096616	0.09662	0.09662	\$2,000.09	\$2,000.09	\$2,000.09	11.7651
Totals	17,000		0.821233	0.82124	0.82124	\$17,000.16	\$17,000.16	\$17,000.16	100.0000

Given under my hand and the official seal of my office this 18th day of July, 2024


Michelle M. Kollmann, County Clerk and Recorder

Tax Computation Report Effingham County

Taxing District VCTP - Village of Teutopolis

Equalization Factor 1.

Property Type	Total EAV	Rate Setting EAV
Farm	293,170	271,219
Residential	45,320,897	40,036,441
Commercial	11,449,404	8,020,959
Industrial	11,559,220	7,294,529
Mineral	0	0
State Railroad	202,508	202,508
Local Railroad	0	0
County Total	68,825,199	55,825,656
Total + Overlap	68,825,199	55,825,656

Other Values	
EZ Value Abated	0
EZ Tax Abated	\$0.00
New Property	240,100
TIF Increment	12,999,543

Road and Bridge Transfer

Road District	Fund	Amount Extended
RB10 - St Francis Twp R & B	007	\$4,127.90
RB12 - Teutopolis Twp R & B	007	\$46,489.44
Total		\$50,617.34

Fund/Name	Levy Request	Maximum Rate	Calc'ed Rate	Actual Rate	Certified Rate	Total Extension	Total Extension After TIF & EZ	Total Extension w/Overlaps	Percent
001 Corporate	169,385	0.33990	0.303418	0.30342	0.30342	\$208,829.42	\$169,386.21	\$169,386.21	42.3174
003 Bonds and Interest	0	0.00000	0.000000	0.00000	0.00000	\$0.00	\$0.00	\$0.00	0.0000
007 Road and Bridge	0	0.00000	0.000000	0.00000	0.00000	\$0.00	\$0.00	\$0.00	0.0000
014 Police Protection	40,790	0.07500	0.073067	0.07307	0.07307	\$50,290.57	\$40,791.81	\$40,791.81	10.1909
026 Sewage Treatment and Dispos	54,790	0.10000	0.098145	0.09815	0.09815	\$67,551.93	\$54,792.88	\$54,792.88	13.6888
027 Audit	23,000	0.00000	0.041200	0.04120	0.04120	\$28,355.98	\$23,000.17	\$23,000.17	5.7461
035 Liability Insurance	18,310	0.00000	0.032799	0.03280	0.03280	\$22,574.67	\$18,310.82	\$18,310.82	4.5746
047 Social Security	31,975	0.00000	0.057277	0.05728	0.05728	\$39,423.07	\$31,976.94	\$31,976.94	7.9887
062 Workers' Compensation	16,540	0.00000	0.029628	0.02963	0.02963	\$20,392.91	\$16,541.14	\$16,541.14	4.1324
072 Waterworks	27,405	0.05000	0.049090	0.04910	0.04910	\$33,793.17	\$27,410.40	\$27,410.40	6.8479
072A Water Supply	18,060	0.03300	0.032351	0.03236	0.03236	\$22,271.83	\$18,065.18	\$18,065.18	4.5132
Totals	400,255		0.716975	0.71701	0.71701	\$493,483.55	\$400,275.55	\$400,275.55	100.0000

Given under my hand and the official seal of my office this 18th day of July, 2024



Michelle M. Kollmann, County Clerk and Recorder

Tax Computation Report Effingham County

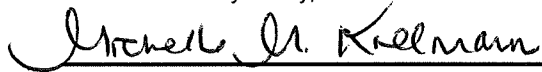
Taxing District VCWA - Village of Watson

Equalization Factor 1.

Property Type	Total EAV	Rate Setting EAV	Other Values		Road and Bridge Transfer		
Farm	488,490	488,490	EZ Value Abated	0	Road District	Fund	Amount Extended
Residential	7,137,237	7,137,237	EZ Tax Abated	\$0.00	RB04 - Jackson Twp R & B	007	\$1,735.51
Commercial	256,090	256,090	New Property	87,070	RB14 - Watson Twp R & B	007	\$13,340.41
Industrial	166,570	166,570	TIF Increment	0	Total		\$15,075.92
Mineral	0	0					
State Railroad	153,965	153,965					
Local Railroad	37,550	37,550					
County Total	8,239,902	8,239,902					
Total + Overlap	8,239,902	8,239,902					

Fund/Name	Levy Request	Maximum Rate	Calc'ed Rate	Actual Rate	Certified Rate	Total Extension	Total Extension After TIF & EZ	Total Extension w/Overlaps	Percent
001 Corporate	26,610	0.37000	0.322941	0.32295	0.32295	\$26,610.76	\$26,610.76	\$26,610.76	58.3290
007 Road and Bridge	0	0.00000	0.000000	0.00000	0.00000	\$0.00	\$0.00	\$0.00	0.0000
014 Police Protection	0	0.07500	0.000000	0.00000	0.00000	\$0.00	\$0.00	\$0.00	0.0000
026 Sewage Treatment and Dispos	0	0.01660	0.000000	0.00000	0.00000	\$0.00	\$0.00	\$0.00	0.0000
027 Audit	11,000	0.00000	0.133497	0.13350	0.13350	\$11,000.27	\$11,000.27	\$11,000.27	24.1118
035 Liability Insurance	4,730	0.00000	0.057404	0.05741	0.05741	\$4,730.53	\$4,730.53	\$4,730.53	10.3690
047 Social Security	1,680	0.00000	0.020389	0.02039	0.02039	\$1,680.12	\$1,680.12	\$1,680.12	3.6827
062 Workers' Compensation	1,600	0.00000	0.019418	0.01942	0.01942	\$1,600.19	\$1,600.19	\$1,600.19	3.5075
072 Waterworks	0	0.01660	0.000000	0.00000	0.00000	\$0.00	\$0.00	\$0.00	0.0000
Totals	45,620		0.553649	0.55367	0.55367	\$45,621.87	\$45,621.87	\$45,621.87	100.0000

Given under my hand and the official seal of my office this 18th day of July, 2024



Michelle M. Kollmann, County Clerk and Recorder

Tax Computation Report Effingham County

Taxing District WAEF - Effingham Water

Equalization Factor 1.

Property Type	Total EAV	Rate Setting EAV	Other Values	
Farm	652,590	634,188	EZ Value Abated	3,386,250
Residential	137,788,837	134,504,368	EZ Tax Abated	\$299.00
Commercial	114,794,740	98,248,964	New Property	2,450,470
Industrial	39,747,743	34,808,403	TIF Increment	21,401,737
Mineral	0	0		
State Railroad	2,958,555	2,958,555		
Local Railroad	126,640	126,640		
County Total	296,069,105	271,281,118		
Total + Overlap	296,069,105	271,281,118		

Fund/Name	Levy Request	Maximum Rate	Calc'ed Rate	Actual Rate	Certified Rate	Total Extension	Total Extension After TIF & EZ	Total Extension w/Overlaps	Percent
001 Corporate	23,937	0.08000	0.008824	0.00883	0.00883	\$26,142.90	\$23,954.12	\$23,954.12	100.0000
Totals	23,937		0.008824	0.00883	0.00883	\$26,142.90	\$23,954.12	\$23,954.12	100.0000

Given under my hand and the official seal of my office this 18th day of July, 2024

Michelle M. Kollmann

Michelle M. Kollmann, County Clerk and Recorder