

## Tax Computation Report Effingham County


Taxing District ATIF1 - Altamont TIF#1

Equalization Factor 1.017700

Property Type	Total EAV	TIF Base EAV	Other Values	
Farm	4,010	720	EZ Value Abated	0
Residential	2,514,030	1,898,140	EZ Tax Abated	\$0.00
Commercial	9,849,610	5,821,234	New Property	0
Industrial	1,939,970	1,438,870	TIF Increment	5,315,143
Mineral	0	0		
State Railroad	255,173	88,686		
Local Railroad	0	0		
<b>County Total</b>	<b>14,562,793</b>	<b>9,247,650</b>		
<b>Total + Overlap</b>	<b>14,562,793</b>	<b>9,247,650</b>		

Fund/Name	Levy Request	Maximum Rate	Calc'ed Rate	Actual Rate	Certified Rate	Total Extension	Total Extension After TIF & EZ	Total Extension w/Overlaps	Percent
001 Corporate	0	0.00000	0.000000	0.00000	0.00000	\$0.00	\$365,331.68	\$365,331.68	100.0000
<b>Totals</b>	<b>0</b>		<b>0.000000</b>	<b>0.00000</b>	<b>0.00000</b>	<b>\$0.00</b>	<b>\$365,331.68</b>	<b>\$365,331.68</b>	<b>100.0000</b>

Given under my hand and the official seal of my office this 3rd day of August, 2023

  
Michelle M. Kollmann, County Clerk and Recorder

District	Valuations			Rates			Extensions			
	2002	2021	+ or -	2002	2021	+ or -	2002	2021	+ or -	
FDAL	5,148,656	4,708,436	440,220	0.22281	0.22466	(0.00185)	11,471.72	10,577.97	893.75	
LFAL	5,148,656	4,708,436	440,220	0.14983	0.15000	(0.00017)	7,714.23	7,062.65	651.58	
VCAL	5,148,656	4,708,436	440,220	0.67344	0.65250	0.02094	34,673.11	30,722.54	3,950.57	
COUNTY	5,148,656	4,708,436	440,220	0.61287	0.62299	(0.01012)	31,554.57	29,333.09	2,221.48	
J517	5,148,656	4,708,436	440,220	0.54635	0.59187	(0.04552)	28,129.68	27,867.82	261.86	
TT09	5,148,656	4,708,436	440,220	0.09775	0.10114	(0.00339)	5,032.81	4,762.11	270.70	
RB09	5,148,656	4,708,436	440,220	0.64222	0.63578	0.00644	33,065.70	29,935.29	3,130.41	
MTSWQ	5,148,656	4,708,436	440,220	0.01485	0.01471	0.00014	764.58	692.61	71.97	
UNIT10	5,148,656	4,708,436	440,220	4.10891	3.96447	0.14444	211,553.64	186,664.53	24,889.11	
ATIF R/R	166,487	148,380	18,107	0.82327	0.80250	0.02077	1,370.64	1,190.75	179.89	
						<b>Total</b>	<b>365,330.68</b>	<b>328,809.36</b>	<b>36,521.32</b>	
Diff from tax computation report								1.00	0.92	0.08
						<b>Tax Comp</b>	<b>365,331.68</b>	<b>328,810.28</b>	<b>36,521.40</b>	
<b>Tax Code</b>										
09004	5,148,656	4,708,436	440,220	7.06903	6.95812	0.11091	363,960.04	327,618.61	36,341.43	
09004T	166,487	148,380	18,107	0.82327	0.80250	0.02077	1,370.64	1,190.75	179.89	
<b>Total</b>	<b>5,315,143</b>	<b>4,856,816</b>	<b>458,327</b>				<b>365,330.68</b>	<b>328,809.36</b>	<b>36,521.32</b>	

ALTAMONT TAX INCREMENT DISTRICT #1

# Tax Computation Report Effingham County

Taxing District ATIF2 - Altamont TIF#2

Equalization Factor 1.017700

Property Type	Total EAV	TIF Base EAV	Other Values	
Farm	51,540	47,670	EZ Value Abated	0
Residential	0	0	EZ Tax Abated	\$0.00
Commercial	0	0	New Property	0
Industrial	0	0	TIF Increment	3,870
Mineral	0	0		
State Railroad	0	0		
Local Railroad	0	0		
<b>County Total</b>	<b>51,540</b>	<b>47,670</b>		
<b>Total + Overlap</b>	<b>51,540</b>	<b>47,670</b>		

Fund/Name	Levy Request	Maximum Rate	Calc'ed Rate	Actual Rate	Certified Rate	Total Extension	Total Extension After TIF & EZ	Total Extension w/Overlaps	Percent
001 Corporate	0	0.00000	0.000000	0.00000	0.00000	\$0.00	\$273.58	\$273.58	100.0000
<b>Totals</b>	<b>0</b>		<b>0.000000</b>	<b>0.00000</b>	<b>0.00000</b>	<b>\$0.00</b>	<b>\$273.58</b>	<b>\$273.58</b>	<b>100.0000</b>

Given under my hand and the official seal of my office this 3rd day of August, 2023



Michelle M. Kollmann, County Clerk and Recorder

District	Valuations			Rates			Extensions			
	2022	2021	+ or -	2022	2021	+ or -	2022	2021	+ or -	
							8.62	3.75	4.87	
FDAL	3,870	1,670	2,200	0.22281	0.22466	(0.00185)	5.80	2.51	3.29	
LFAL	3,870	1,670	2,200	0.14983	0.15000	(0.00017)	26.06	10.90	15.16	
VCAL	3,870	1,670	2,200	0.67344	0.65250	0.02094	23.72	10.40	13.32	
COUNTY	3,870	1,670	2,200	0.61287	0.62299	(0.01012)	21.14	9.88	11.26	
J517	3,870	1,670	2,200	0.54635	0.59187	(0.04552)	3.78	1.69	2.09	
TT09	3,870	1,670	2,200	0.09775	0.10114	(0.00339)	24.85	10.62	14.23	
RB09	3,870	1,670	2,200	0.64222	0.63578	0.00644	0.57	0.25	0.32	
MTSWQ	3,870	1,670	2,200	0.01485	0.01471	0.00014	159.01	66.21	92.80	
UNIT10	3,870	1,670	2,200	4.10891	3.96447	0.14444				
				7.06903	6.95812					
						<b>Total</b>	273.55	116.21	157.34	
							0.03		0.03	
Diff from tax computation report							<b>Tax Comp</b>	273.58	116.21	157.37
<b>Tax Code</b>							273.55	116.21	157.34	
9005	3,870	1,670	2,200	7.06903	6.95812	0.11091				
							273.55	116.21	157.34	
<b>Total</b>	<b>3,870</b>	<b>1,670</b>	<b>2,200</b>							

ALTAMONT TAX INCREMENT DISTRICT #2

# Tax Computation Report Effingham County

Taxing District CT25 - Effingham County

Equalization Factor 1.017700

Property Type	Total EAV	Rate Setting EAV	Other Values	
Farm	160,128,307	159,695,419	EZ Value Abated	15,033,920
Residential	554,417,678	536,916,925	EZ Tax Abated	\$92,138.43
Commercial	218,491,102	189,807,952	New Property	14,235,290
Industrial	78,018,094	59,187,677	TIF Increment	50,413,288
Mineral	798,040	798,040		
State Railroad	11,974,522	11,974,522		
Local Railroad	513,970	513,970		
<b>County Total</b>	<b>1,024,341,713</b>	<b>958,894,505</b>		
<b>Total + Overlap</b>	<b>1,024,341,713</b>	<b>958,894,505</b>		

Fund/Name	Levy Request	Maximum Rate	Calc'ed Rate	Actual Rate	Certified Rate	Total Extension	Total Extension After TIF & EZ	Total Extension w/Overlaps	Percent
001 Corporate	1,920,000	0.27000	0.200231	0.20024	0.20024	\$2,051,141.85	\$1,920,090.36	\$1,920,090.36	32.6724
005 I M R F	1,090,000	0.00000	0.113673	0.11368	0.11368	\$1,164,471.66	\$1,090,071.27	\$1,090,071.27	18.5488
006 County Highway	436,000	0.07500	0.045469	0.04547	0.04547	\$465,768.18	\$436,009.33	\$436,009.33	7.4192
008 Bridge	102,000	0.03750	0.010637	0.01064	0.01064	\$108,989.96	\$102,026.38	\$102,026.38	1.7361
018 Mental Health	160,000	0.10000	0.016686	0.01669	0.01669	\$170,962.63	\$160,039.49	\$160,039.49	2.7233
021 Federal Aid Highway Matching	147,000	0.03750	0.015330	0.01534	0.01534	\$157,134.02	\$147,094.42	\$147,094.42	2.5030
022 County Health	190,000	0.05000	0.019815	0.01982	0.01982	\$203,024.53	\$190,052.89	\$190,052.89	3.2340
035 Liability Insurance	650,000	0.00000	0.067786	0.06779	0.06779	\$694,401.25	\$650,034.58	\$650,034.58	11.0611
047 Social Security	675,000	0.00000	0.070394	0.07040	0.07040	\$721,136.57	\$675,061.73	\$675,061.73	11.4869
053 Extension Education	94,000	0.03000	0.009803	0.00981	0.00981	\$100,487.92	\$94,067.55	\$94,067.55	1.6007
055 Veterans Assistance	57,000	0.03000	0.005944	0.00595	0.00595	\$60,948.33	\$57,054.22	\$57,054.22	0.9708
106 Mentally Deficient	180,000	0.10000	0.018772	0.01878	0.01878	\$192,371.37	\$180,080.39	\$180,080.39	3.0643
143 Medicare	175,000	0.00000	0.018250	0.01826	0.01826	\$187,044.80	\$175,094.14	\$175,094.14	2.9794
<b>Totals</b>	<b>5,876,000</b>		<b>0.612790</b>	<b>0.61287</b>	<b>0.61287</b>	<b>\$6,277,883.07</b>	<b>\$5,876,776.75</b>	<b>\$5,876,776.75</b>	<b>100.0000</b>

Given under my hand and the official seal of my office this 3rd day of August, 2023,



Michelle M. Kollmann, County Clerk and Recorder

## Tax Computation Report Effingham County

Taxing District DDIG - Island Grove Mutual Farm Drain Dist

Equalization Factor 1.017700

Property Type	Total EAV	Rate Setting EAV	Other Values	
Farm	0	0	EZ Value Abated	0
Residential	0	0	EZ Tax Abated	\$0.00
Commercial	0	0	New Property	0
Industrial	0	0	TIF Increment	0
Mineral	0	0		
State Railroad	0	0		
Local Railroad	0	0		
County Total	0	0		
Total + Overlap	0	0		

Fund/Name	Levy Request	Maximum Rate	Calc'ed Rate	Actual Rate	Certified Rate	Total Extension	Total Extension After TIF & EZ	Total Extension w/Overlaps	Percent
001 Corporate	1,721	0.00000	0.000000	0.00000	0.00000	\$0.00	\$0.00	\$0.00	100.0000
<b>Totals</b>	<b>1,721</b>		<b>0.000000</b>	<b>0.00000</b>	<b>0.00000</b>	<b>\$0.00</b>	<b>\$0.00</b>	<b>\$0.00</b>	<b>100.0000</b>

Given under my hand and the official seal of my office this 3rd day of August, 2023

Michelle M. Kollmann  
Michelle M. Kollmann, County Clerk and Recorder

693.81 Benefit Acres  
x 2.48  

---

1720.76

# Tax Computation Report Effingham County

Taxing District DDLU - Lucas Drainage District

Equalization Factor 1.017700

Property Type	Total EAV	Rate Setting EAV	Other Values	
Farm	0	0	EZ Value Abated	0
Residential	0	0	EZ Tax Abated	\$0.00
Commercial	0	0	New Property	0
Industrial	0	0	TIF Increment	0
Mineral	0	0		
State Railroad	0	0		
Local Railroad	0	0		
County Total	0	0		
Total + Overlap	0	0		

Fund/Name	Levy Request	Maximum Rate	Calc'ed Rate	Actual Rate	Certified Rate	Total Extension	Total Extension After TIF & EZ	Total Extension w/Overlaps	Percent
001 Corporate	468	0.00000	0.000000	0.00000	0.00000	\$0.00	\$0.00	\$0.00	100.0000
<b>Totals</b>	<b>468</b>		<b>0.000000</b>	<b>0.00000</b>	<b>0.00000</b>	<b>\$0.00</b>	<b>\$0.00</b>	<b>\$0.00</b>	<b>100.0000</b>

Given under my hand and the official seal of my office this 3rd day of August, 2023

Michelle M. Kollmann  
Michelle M. Kollmann, County Clerk and Recorder

936.00 Benefit Acres  
x .50  
-----  
468.00





## Tax Computation Report Effingham County

Taxing District DTIF1 - Dieterich TIF#1

Equalization Factor 1.017700

Property Type	Total EAV	TIF Base EAV	Other Values	
Farm	400	140	EZ Value Abated	0
Residential	4,198,958	685,807	EZ Tax Abated	\$0.00
Commercial	4,454,820	827,506	New Property	0
Industrial	256,770	29,160	TIF Increment	7,465,232
Mineral	0	0		
State Railroad	149,180	52,283		
Local Railroad	0	0		
County Total	9,060,128	1,594,896		
Total + Overlap	9,060,128	1,594,896		

Fund/Name	Levy Request	Maximum Rate	Calc'ed Rate	Actual Rate	Certified Rate	Total Extension	Total Extension After TIF & EZ	Total Extension w/Overlaps	Percent
001 Corporate	0	0.00000	0.000000	0.00000	0.00000	\$0.00	\$561,079.56	\$561,079.56	100.0000
<b>Totals</b>	<b>0</b>		<b>0.000000</b>	<b>0.00000</b>	<b>0.00000</b>	<b>\$0.00</b>	<b>\$561,079.56</b>	<b>\$561,079.56</b>	<b>100.0000</b>

Given under my hand and the official seal of my office this 3rd day of August, 2023

*Michelle M. Kollmann*  
Michelle M. Kollmann, County Clerk and Recorder

District	Valuations			Rates			Extensions		
	2022	2021	+ or -	2022	2021	+ or -	2022	2021	+ or -
TT02	7,368,335	6,743,453	624,882	0.31409	0.32313	(0.00904)	23,143.20	21,790.12	1,353.08
RB02	7,368,335	6,743,453	624,882	0.64238	0.64562	(0.00324)	47,332.71	43,537.08	3,795.63
FDDE	7,368,335	6,743,453	624,882	0.36111	0.38213	(0.02102)	26,607.79	25,768.76	839.03
PKDE	7,368,335	6,743,453	624,882	0.07700	0.07669	0.00031	5,673.62	5,171.55	502.07
County	7,368,335	6,743,453	624,882	0.61287	0.62299	(0.01012)	45,158.31	42,011.04	3,147.27
J517	7,368,335	6,743,453	624,882	0.54635	0.59187	(0.04552)	40,256.90	39,912.48	344.42
MT06	7,368,335	6,743,453	624,882	0.04228	0.04365	(0.00137)	3,115.33	2,943.52	171.81
UNIT30	7,368,335	6,743,453	624,882	3.80852	3.58131	0.22721	280,624.51	241,503.96	39,120.55
VCDE	7,368,335	6,743,453	624,882	1.19442	1.16471	0.02971	88,008.87	78,541.67	9,467.20
DTIF RR	96,897	88,084	8,813	1.19442	1.16471	0.02971	1,157.36	1,025.92	131.44
						<b>Total</b>	561,078.60	502,206.10	58,872.50
							0.96	0.99	(0.03)
Diff from tax computation report									
<b>Tax Code</b>						<b>Tax Comp</b>	561,079.56	502,207.09	58,872.47
2010		6,743,453	(6,743,453)	7.59902	7.43210	0.16692	559,921.24	501,180.18	58,741.06
2010T		88,084	(88,084)	1.19442	1.16471	0.02971	1,157.36	1,025.92	131.44
2011		0	0		0.00000	0.00000			0.00
<b>Total</b>	0	6,831,537	(6,831,537)				561,078.60	502,206.10	58,872.50

DIETERICH TAX INCREMENT DISTRICT #1



## Tax Computation Report Effingham County

Taxing District DTIF2 - Dieterich TIF#2 Equalization Factor 1.017700

Property Type	Total EAV	TIF Base EAV	Other Values
Farm	0	0	EZ Value Abated 0
Residential	3,942,140	8,541	EZ Tax Abated \$0.00
Commercial	65,450	85	New Property 0
Industrial	0	0	TIF Increment 3,998,964
Mineral	0	0	
State Railroad	0	0	
Local Railroad	0	0	
<b>County Total</b>	<b>4,007,590</b>	<b>8,626</b>	
<b>Total + Overlap</b>	<b>4,007,590</b>	<b>8,626</b>	

Fund/Name	Levy Request	Maximum Rate	Calc'ed Rate	Actual Rate	Certified Rate	Total Extension	Total Extension After TIF & EZ	Total Extension w/Overlaps	Percent
001 Corporate	0	0.00000	0.000000	0.00000	0.00000	\$0.00	\$303,882.52	\$303,882.52	100.0000
<b>Totals</b>	<b>0</b>		<b>0.000000</b>	<b>0.00000</b>	<b>0.00000</b>	<b>\$0.00</b>	<b>\$303,882.52</b>	<b>\$303,882.52</b>	<b>100.0000</b>

Given under my hand and the official seal of my office this 3rd day of August, 2023

*Michelle M. Kollmann*  
Michelle M. Kollmann, County Clerk and Recorder

District	Increment Valuations			Rates			Extensions			
	2022	2021	+ or -	2022	2021	+ or -	2022	2021	+ or -	
TT02	3,998,964	3,695,305	303,659	0.31409	0.32313	(0.00904)	12,560.35	11,940.64	619.71	
RB02	3,998,964	3,695,305	303,659	0.64238	0.64562	(0.00324)	25,688.54	23,857.63	1,830.91	
FDDE	3,998,964	3,695,305	303,659	0.36111	0.38213	(0.02102)	14,440.66	14,120.87	319.79	
PKDE	3,998,964	3,695,305	303,659	0.07700	0.07669	0.00031	3,079.20	2,833.93	245.27	
County	3,998,964	3,695,305	303,659	0.61287	0.62299	(0.01012)	24,508.45	23,021.38	1,487.07	
J517	3,998,964	3,695,305	303,659	0.54635	0.59187	(0.04552)	21,848.34	21,871.40	(23.06)	
MT06	3,998,964	3,695,305	303,659	0.04228	0.04365	(0.00137)	1,690.76	1,613.00	77.76	
UNIT30	3,998,964	3,695,305	303,659	3.80852	3.58131	0.22721	152,301.34	132,340.33	19,961.01	
VCDE	3,998,964	3,695,305	303,659	1.19442	1.16471	0.02971	47,764.43	43,039.59	4,724.84	
				7.59902	7.43210	Total	303,882.07	274,638.77	29,243.30	
Difference from tax computation report							0.45	0.35	0.10	
							Tax Comp	303,882.52	274,639.12	29,243.40
Tax Code										
2012	3,998,964	3,695,305	303,659	7.59902	7.43210	0.16692	303,882.07	274,638.77	29,243.30	
2013		0	0			0.00000		0.00	0.00	
<b>Total</b>	<b>3,998,964</b>	<b>3,695,305</b>	<b>303,659</b>				<b>303,882.07</b>	<b>274,638.77</b>	<b>29,243.30</b>	

DIETERICH TAX INCREMENT DISTRICT #2

## Tax Computation Report Effingham County

Taxing District DTIF3 - Dieterich TIF#3

Equalization Factor 1.017700

Property Type	Total EAV	TIF Base EAV	Other Values	
Farm	80,830	43,850	EZ Value Abated	0
Residential	4,002,804	1,874,184	EZ Tax Abated	\$0.00
Commercial	543,590	192,670	New Property	0
Industrial	0	0	TIF Increment	2,516,520
Mineral	0	0		
State Railroad	0	0		
Local Railroad	0	0		
<b>County Total</b>	<b>4,627,224</b>	<b>2,110,704</b>		
<b>Total + Overlap</b>	<b>4,627,224</b>	<b>2,110,704</b>		

Fund/Name	Levy Request	Maximum Rate	Calc'ed Rate	Actual Rate	Certified Rate	Total Extension	Total Extension After TIF & EZ	Total Extension w/Overlaps	Percent
001 Corporate	0	0.00000	0.000000	0.00000	0.00000	\$0.00	\$191,231.36	\$191,231.36	100.0000
<b>Totals</b>	<b>0</b>		<b>0.000000</b>	<b>0.00000</b>	<b>0.00000</b>	<b>\$0.00</b>	<b>\$191,231.36</b>	<b>\$191,231.36</b>	<b>100.0000</b>

Given under my hand and the official seal of my office this 3rd day of August, 2023



Michelle M. Kollmann, County Clerk and Recorder

District	Increment Valuations			Rates			Extensions		
	2022	2021	+ or -	2022	2021	+ or -	2022	2020	+ or -
TT02	2,516,520	2,065,788	450,732	0.31409	0.32313	(0.00904)	7,904.14	2021	5,883.14
RB02	2,516,520	2,065,788	450,732	0.64238	0.64562	(0.00324)	16,165.62	6,675.18	9,490.44
FDDE	2,516,520	2,065,788	450,732	0.36111	0.38213	(0.02102)	9,087.41	13,337.14	(4,249.73)
PKDE	2,516,520	2,065,788	450,732	0.07700	0.07669	0.00031	1,937.72	7,894.00	(5,956.28)
County	2,516,520	2,065,788	450,732	0.61287	0.62299	(0.01012)	15,423.00	1,584.25	13,838.75
J517	2,516,520	2,065,788	450,732	0.54635	0.59187	(0.04552)	13,749.01	12,869.65	879.36
MT06	2,516,520	2,065,788	450,732	0.04228	0.04365	(0.00137)	1,063.98	12,226.78	(11,162.80)
UNIT30	2,516,520	2,065,788	450,732	3.80852	3.58131	0.22721	95,842.17	901.72	94,940.45
VCDE	2,516,520	2,065,788	450,732	1.19442	1.16471	0.02971	30,057.82	73,982.27	(43,924.45)
				7.59902	7.43210	Total	191,230.87	24,060.44	167,170.43
				Difference from Tax Comp Report			0.49	153,531.43	(153,530.94)
						Tax Comp	191,231.36	177,591.87	13,639.49
<b>Tax Code</b>									
2014	2,516,520	2,065,788	450,732	7.59902	7.43210	0.16692	191,230.87	153,531.43	37,699.44
2015			0			0.00000		0.00	0.00
<b>Total</b>	<b>2,516,520</b>	<b>2,065,788</b>	<b>450,732</b>				<b>191,230.87</b>	<b>153,531.43</b>	<b>37,699.44</b>

DIETERICH TAX INCREMENT DISTRICT #3

## Tax Computation Report Effingham County

Taxing District ETIF1 - Effingham TIF#1

Equalization Factor 1.017700

Property Type	Total EAV	TIF Base EAV	Other Values	
Farm	0	0	EZ Value Abated	0
Residential	0	0	EZ Tax Abated	\$0.00
Commercial	0	0	New Property	0
Industrial	0	0	TIF Increment	0
Mineral	0	0		
State Railroad	0	0		
Local Railroad	0	0		
County Total	0	0		
Total + Overlap	0	0		

Fund/Name	Levy Request	Maximum Rate	Calc'ed Rate	Actual Rate	Certified Rate	Total Extension	Total Extension After TIF & EZ	Total Extension w/Overlaps	Percent
001 Corporate	0	0.00000	0.000000	0.00000	0.00000	\$0.00	\$0.00	\$0.00	100.0000
<b>Totals</b>	<b>0</b>		<b>0.000000</b>	<b>0.00000</b>	<b>0.00000</b>	<b>\$0.00</b>	<b>\$0.00</b>	<b>\$0.00</b>	<b>100.0000</b>

Given under my hand and the official seal of my office this 3rd day of August, 2023

Michelle M. Kollmann

Michelle M. Kollmann, County Clerk and Recorder

## Tax Computation Report Effingham County

Taxing District ETIF3 - Effingham TIF#3

Equalization Factor 1.017700

Property Type	Total EAV	TIF Base EAV	Other Values	
Farm	0	0	EZ Value Abated	0
Residential	3,928,225	2,266,807	EZ Tax Abated	\$0.00
Commercial	17,024,515	8,420,592	New Property	0
Industrial	0	0	TIF Increment	10,288,536
Mineral	0	0		
State Railroad	32,690	9,495		
Local Railroad	0	0		
<b>County Total</b>	<b>20,985,430</b>	<b>10,696,894</b>		
<b>Total + Overlap</b>	<b>20,985,430</b>	<b>10,696,894</b>		

Fund/Name	Levy Request	Maximum Rate	Calc'ed Rate	Actual Rate	Certified Rate	Total Extension	Total Extension After TIF & EZ	Total Extension w/Overlaps	Percent
001 Corporate	0	0.00000	0.000000	0.00000	0.00000	\$0.00	\$702,817.94	\$702,817.94	100.0000
<b>Totals</b>	<b>0</b>		<b>0.000000</b>	<b>0.00000</b>	<b>0.00000</b>	<b>\$0.00</b>	<b>\$702,817.94</b>	<b>\$702,817.94</b>	<b>100.0000</b>

Given under my hand and the official seal of my office this 3rd day of August, 2023

*Michelle M. Kollmann*  
Michelle M. Kollmann, County Clerk and Recorder

District	Valuations			Rates			Extensions		
	2022	2021	+ or -	2022	2021	+ or -	2022	2021	+ or -
VCEF	10,265,341	9,238,424	1,026,917	1.07691	1.25988	(0.18297)	110,548.48	116,393.06	(5,844.58)
TT03	10,265,341	9,238,424	1,026,917	0.08668	0.09948	(0.01280)	8,898.00	9,190.38	(292.38)
RB03	10,265,341	9,238,424	1,026,917	0.15607	0.17832	(0.02225)	16,021.12	16,473.96	(452.84)
CT25	10,265,341	9,238,424	1,026,917	0.61287	0.62299	(0.01012)	62,913.20	57,554.46	5,358.74
LFEF	10,265,341	9,238,424	1,026,917	0.29017	0.31857	(0.02840)	29,786.94	29,430.85	356.09
PKEF	10,265,341	9,238,424	1,026,917	0.58454	0.63385	(0.04931)	60,005.02	58,557.75	1,447.27
Water	10,265,341	9,238,424	1,026,917	0.00921	0.01019	(0.00098)	945.44	941.40	4.04
J517	10,265,341	9,238,424	1,026,917	0.54635	0.59187	(0.04552)	56,084.69	54,679.46	1,405.23
U40	10,265,341	9,238,424	1,026,917	3.48061	3.53793	(0.05732)	357,296.49	326,848.97	30,447.52
ETIF R/R	23,195	19,556	3,639	1.36708	1.57845	(0.21137)	317.10	308.68	8.42
				<b>Total</b>			702,816.48	670,378.97	39,027.31
				Difference from Tax Comp Report			1.46	1.24	0.22
						Tax Comp	702,817.94	670,380.21	32,437.73
<b>Tax Code</b>									
3025	10,265,341	9,238,424	1,026,917	6.84341	7.25308	(0.40967)	702,499.38	670,070.29	32,429.09
3026									
ETIF R/R	23,195	19,556	3,639	1.36708	1.57845	(0.21137)	317.10	308.68	8.42
<b>Total</b>	<b>10,288,536</b>	<b>9,257,980</b>	<b>1,030,556</b>	<b>6.84341</b>	<b>7.25308</b>	<b>(0.40967)</b>	<b>702,816.48</b>	<b>670,378.97</b>	<b>32,437.51</b>

\*SSA (retired) taken out of tax code

**EFFINGHAM TAX INCREMENT #3**

## Tax Computation Report Effingham County

Taxing District ETIF4 - Effingham TIF#4

Equalization Factor 1.017700

Property Type	Total EAV	TIF Base EAV	Other Values	
Farm	6,710	833	EZ Value Abated	0
Residential	51,910	7,330	EZ Tax Abated	\$0.00
Commercial	2,769,700	122,447	New Property	0
Industrial	0	0	TIF Increment	2,697,710
Mineral	0	0		
State Railroad	0	0		
Local Railroad	0	0		
<b>County Total</b>	<b>2,828,320</b>	<b>130,610</b>		
<b>Total + Overlap</b>	<b>2,828,320</b>	<b>130,610</b>		

Fund/Name	Levy Request	Maximum Rate	Calc'ed Rate	Actual Rate	Certified Rate	Total Extension	Total Extension After TIF & EZ	Total Extension w/Overlaps	Percent
001 Corporate	0	0.00000	0.000000	0.00000	0.00000	\$0.00	\$184,615.46	\$184,615.46	100.0000
<b>Totals</b>	<b>0</b>		<b>0.000000</b>	<b>0.00000</b>	<b>0.00000</b>	<b>\$0.00</b>	<b>\$184,615.46</b>	<b>\$184,615.46</b>	<b>100.0000</b>

Given under my hand and the official seal of my office this 3rd day of August, 2023

*Michelle M. Kollmann*  
Michelle M. Kollmann, County Clerk and Recorder

District	Valuations			Rates			Extensions		
	2022	2021	+ or -	2022	2021	+ or -	2022	2021	+ or -
VCEF	2,697,710	2,584,830	112,880	1.07691	1.25988	(0.18297)	29,051.91	32,565.76	(3,513.85)
TT03	2,697,710	2,584,830	112,880	0.08668	0.09948	(0.01280)	2,338.38	2,571.39	(233.01)
RB03	2,697,710	2,584,830	112,880	0.15607	0.17832	(0.02225)	4,210.32	4,609.27	(398.95)
CT25	2,697,710	2,584,830	112,880	0.61287	0.62299	(0.01012)	16,533.46	16,103.23	430.23
LFEF	2,697,710	2,584,830	112,880	0.29017	0.31857	(0.02840)	7,827.95	8,234.49	(406.54)
PKEF	2,697,710	2,584,830	112,880	0.58454	0.63385	(0.04931)	15,769.19	16,383.94	(614.75)
Water	2,697,710	2,584,830	112,880	0.00921	0.01019	(0.00098)	248.46	263.39	(14.93)
J517	2,697,710	2,584,830	112,880	0.54635	0.59187	(0.04552)	14,738.94	15,298.83	(559.89)
U40	2,697,710	2,584,830	112,880	3.48061	3.53793	(0.05732)	93,896.76	91,449.48	2,447.28
				6.84341	7.25308	Total	184,615.37	187,479.78	(2,864.41)
						Difference from tax computation report	0.09	0.10	
<b>Tax Code</b>							184,615.46	187,479.88	(2,864.42)
327	2,697,710	2,584,830	112,880	6.84341	7.25308	(0.40967)	184,615.37	187,479.70	(2,864.33)
<b>Tax Code</b>									
3027	2,584,830	2,506,140	78,690	7.25308	7.32847	(0.07539)	184,615.37	187,479.78	(2,864.41)

**EFFINGHAM TAX INCREMENT #4**

## Tax Computation Report Effingham County

Taxing District ETIF5 - Effingham TIF#5

Equalization Factor 1.017700

Property Type	Total EAV	TIF Base EAV	Other Values	
Farm	327,980	30,500	EZ Value Abated	0
Residential	6,384,115	5,561,606	EZ Tax Abated	\$0.00
Commercial	11,442,655	8,683,235	New Property	0
Industrial	15,867,120	11,717,680	TIF Increment	8,131,015
Mineral	0	0		
State Railroad	136,801	34,635		
Local Railroad	0	0		
<b>County Total</b>	<b>34,158,671</b>	<b>26,027,656</b>		
<b>Total + Overlap</b>	<b>34,158,671</b>	<b>26,027,656</b>		

Fund/Name	Levy Request	Maximum Rate	Calc'ed Rate	Actual Rate	Certified Rate	Total Extension	Total Extension After TIF & EZ	Total Extension w/Overlaps	Percent
001 Corporate	0	0.00000	0.000000	0.00000	0.00000	\$0.00	\$550,615.76	\$550,615.76	100.0000
<b>Totals</b>	<b>0</b>		<b>0.000000</b>	<b>0.00000</b>	<b>0.00000</b>	<b>\$0.00</b>	<b>\$550,615.76</b>	<b>\$550,615.76</b>	<b>100.0000</b>

Given under my hand and the official seal of my office this 3rd day of August, 2023

*Michelle M. Kollmann*  
Michelle M. Kollmann, County Clerk and Recorder

District	Valuations			Rates			Extensions		
	2022	2021	+ or -	2022	2021	+ or -	2022	2021	+ or -
VCEF	5,535,534	6,939,323	(1,403,789)	1.07691	1.25988	(0.18297)	59,613.80	87,427.14	(27,813.34)
TT03	5,535,534	6,939,323	(1,403,789)	0.08668	0.09948	(0.01280)	4,798.29	6,903.24	(2,104.95)
RB03	5,535,534	6,939,323	(1,403,789)	0.15607	0.17832	(0.02225)	8,639.46	12,374.20	(3,734.74)
CT25	5,535,534	6,939,323	(1,403,789)	0.61287	0.62299	(0.01012)	33,926.24	43,231.28	(9,305.04)
LFEF	5,535,534	6,939,323	(1,403,789)	0.29017	0.31857	(0.02840)	16,062.75	22,106.60	(6,043.85)
PKEF	5,535,534	6,939,323	(1,403,789)	0.58454	0.63385	(0.04931)	32,357.99	43,984.90	(11,626.91)
Water	5,535,534	4,494,158	1,041,376	0.00921	0.01019	(0.00098)	509.83	457.95	51.88
J517	5,535,534	6,939,323	(1,403,789)	0.54635	0.59187	(0.04552)	30,243.94	41,071.77	(10,827.83)
U40	5,535,534	6,939,323	(1,403,789)	3.48061	3.53793	(0.05732)	192,673.83	245,508.39	(52,834.56)
ETIF R/R	102,166	89,447	12,719	1.36708	1.57541	(0.20833)	1,396.70	1,411.88	(15.18)
<b>Totals</b>	<b>5,637,700</b>	<b>5,544,360</b>	<b>93,340</b>	<b>6.84341</b>	<b>7.25308</b>	<b>(0.39998)</b>	<b>550,614.13</b>	<b>504,477.35</b>	<b>(124,254.52)</b>
				Difference from tax computation report			1.63	1.55	0.08
							550,615.76	504,478.90	(124,254.44)
<b>Tax Code</b>									
03028	5,535,634	4,494,158	1,041,476	6.84341	7.25308	(0.40967)	378,826.13	325,964.86	52,861.27
03030	2,493,215	2,445,165	48,050	6.83420	7.24289	(0.40869)	170,391.30	177,100.61	(6,709.31)
ETIF R/R	102,166	89,447	12,719	1.37080	1.57845	(0.20765)	1,396.70	1,411.88	(15.18)
<b>Total</b>	<b>8,131,015</b>	<b>7,028,770</b>	<b>1,102,245</b>				<b>550,614.13</b>	<b>504,477.35</b>	<b>46,136.78</b>

Effingham Tax Increment #5

## Tax Computation Report Effingham County

Taxing District FDAL - Altamont Fire District

Equalization Factor 1.017700

Property Type	Total EAV	Rate Setting EAV
Farm	33,758,407	33,751,247
Residential	51,424,231	50,316,201
Commercial	12,223,779	8,195,403
Industrial	4,583,412	3,055,272
Mineral	16,020	16,020
State Railroad	3,080,746	3,080,746
Local Railroad	0	0
<b>County Total</b>	<b>105,086,595</b>	<b>98,414,889</b>
<b>Total + Overlap</b>	<b>105,086,595</b>	<b>98,414,889</b>

Other Values	
EZ Value Abated	1,519,180
EZ Tax Abated	\$3,384.89
New Property	1,130,130
TIF Increment	5,152,526

Fund/Name	Levy Request	Maximum Rate	Calc'ed Rate	Actual Rate	Certified Rate	Total Extension	Total Extension After TIF & EZ	Total Extension w/Overlaps	Percent
001 Corporate	198,440	0.30000	0.201636	0.20164	0.20164	\$211,896.61	\$198,443.78	\$198,443.78	90.4987
027 Audit	550	0.00500	0.000559	0.00056	0.00056	\$588.48	\$551.12	\$551.12	0.2513
035 Liability Insurance	15,000	0.00000	0.015242	0.01525	0.01525	\$16,025.71	\$15,008.27	\$15,008.27	6.8444
062 Workers' Compensation	5,270	0.00000	0.005355	0.00536	0.00536	\$5,632.64	\$5,275.04	\$5,275.04	2.4056
<b>Totals</b>	<b>219,260</b>		<b>0.222792</b>	<b>0.22281</b>	<b>0.22281</b>	<b>\$234,143.44</b>	<b>\$219,278.21</b>	<b>\$219,278.21</b>	<b>100.0000</b>

Given under my hand and the official seal of my office this 3rd day of August, 2023



Michelle M. Kollmann, County Clerk and Recorder

## Tax Computation Report Effingham County

Taxing District FDDE - Dieterich Fire District

Equalization Factor 1.017700

Property Type	Total EAV	Rate Setting EAV
Farm	25,919,080	25,881,840
Residential	24,681,882	15,106,512
Commercial	5,317,230	1,273,631
Industrial	501,235	273,625
Mineral	81,530	81,530
State Railroad	415,775	415,775
Local Railroad	0	0
<b>County Total</b>	<b>56,916,732</b>	<b>43,032,913</b>
<b>Total + Overlap</b>	<b>79,647,768</b>	<b>65,763,949</b>


Other Values	
EZ Value Abated	0
EZ Tax Abated	\$0.00
New Property	343,610
TIF Increment	13,883,819

Overlapping County	Overlap EAV
Jasper County	22,731,036
<b>Total</b>	<b>22,731,036</b>

*\* denotes use of estimated EAV*

Fund/Name	Levy Request	Maximum Rate	Calc'ed Rate	Actual Rate	Certified Rate	Total Extension	Total Extension After TIF & EZ	Total Extension w/Overlaps	Percent
001 Corporate	188,864	0.30000	0.287185	0.28719	0.28719	\$163,459.16	\$123,586.22	\$188,867.49	79.5298
027 Audit	1,850	0.00500	0.002813	0.00282	0.00282	\$1,605.05	\$1,213.53	\$1,854.54	0.7809
035 Liability Insurance	40,230	0.00000	0.061173	0.06118	0.06118	\$34,821.66	\$26,327.54	\$40,234.38	16.9422
062 Workers' Compensation	6,520	0.00000	0.009914	0.00992	0.00992	\$5,646.14	\$4,268.86	\$6,523.78	2.7471
<b>Totals</b>	<b>237,464</b>		<b>0.361085</b>	<b>0.36111</b>	<b>0.36111</b>	<b>\$205,532.01</b>	<b>\$155,396.15</b>	<b>\$237,480.19</b>	<b>100.0000</b>

Given under my hand and the official seal of my office this 3rd day of August, 2023

  
Michelle M. Kollmann, County Clerk and Recorder



## Tax Computation Report Effingham County

Taxing District FDEG - Edgewood Bi Co Fire

Equalization Factor 1.017700

Property Type	Total EAV	Rate Setting EAV
Farm	8,876,061	8,876,061
Residential	9,211,398	9,211,398
Commercial	956,710	956,710
Industrial	420,789	420,789
Mineral	29,010	29,010
State Railroad	563,863	563,863
Local Railroad	300,120	300,120
<b>County Total</b>	<b>20,357,951</b>	<b>20,357,951</b>
<b>Total + Overlap</b>	<b>26,212,063</b>	<b>26,212,063</b>

Other Values	
EZ Value Abated	0
EZ Tax Abated	\$0.00
New Property	342,450
TIF Increment	0

Overlapping County	Overlap EAV
Clay County	*5,854,112
<b>Total</b>	<b>5,854,112</b>

*\* denotes use of estimated EAV*

Fund/Name	Levy Request	Maximum Rate	Calc'ed Rate	Actual Rate	Certified Rate	Total Extension	Total Extension After TIF & EZ	Total Extension w/Overlaps	Percent
001 Corporate	94,944	0.40000	0.362215	0.36222	0.36222	\$73,740.57	\$73,740.57	\$94,945.33	83.9794
027 Audit	1,349	0.00500	0.005147	0.00500	0.00500	\$1,017.90	\$1,017.90	\$1,310.60	1.1592
035 Liability Insurance	13,000	0.00000	0.049596	0.04960	0.04960	\$10,097.54	\$10,097.54	\$13,001.18	11.4996
062 Workers' Compensation	3,800	0.00000	0.014497	0.01450	0.01450	\$2,951.90	\$2,951.90	\$3,800.75	3.3618
<b>Totals</b>	<b>113,093</b>		<b>0.431455</b>	<b>0.43132</b>	<b>0.43132</b>	<b>\$87,807.91</b>	<b>\$87,807.91</b>	<b>\$113,057.86</b>	<b>100.0000</b>

Given under my hand and the official seal of my office this 3rd day of August, 2023



Michelle M. Kollmann, County Clerk and Recorder

## Tax Computation Report Effingham County

Taxing District FDFA - Farina Fire District

Equalization Factor 1.017700

Property Type	Total EAV	Rate Setting EAV
Farm	589,730	589,730
Residential	273,400	273,400
Commercial	1,890	1,890
Industrial	0	0
Mineral	0	0
State Railroad	0	0
Local Railroad	0	0
<b>County Total</b>	<b>865,020</b>	<b>865,020</b>
<b>Total + Overlap</b>	<b>26,867,100</b>	<b>26,867,100</b>

Other Values	
EZ Value Abated	0
EZ Tax Abated	\$0.00
New Property	0
TIF Increment	0

Overlapping County	Overlap EAV
Clay County	*4,944,523
Fayette County	*16,182,656
Marion County	4,874,901
<b>Total</b>	<b>26,002,080</b>

*\* denotes use of estimated EAV*

Fund/Name	Levy Request	Maximum Rate	Calc'ed Rate	Actual Rate	Certified Rate	Total Extension	Total Extension After TIF & EZ	Total Extension w/Overlaps	Percent
001 Corporate	60,000	0.30000	0.223322	0.22333	0.22333	\$1,931.85	\$1,931.85	\$60,002.29	71.5526
027 Audit	600	0.00500	0.002233	0.00224	0.00224	\$19.38	\$19.38	\$601.82	0.7178
035 Liability Insurance	8,000	0.00000	0.029776	0.02978	0.02978	\$257.60	\$257.60	\$8,001.02	9.5411
062 Workers' Compensation	750	0.00000	0.002792	0.00280	0.00280	\$24.22	\$24.22	\$752.28	0.8971
064 Ambulance	14,500	0.25000	0.053969	0.05397	0.05397	\$466.85	\$466.85	\$14,500.17	17.2914
<b>Totals</b>	<b>83,850</b>		<b>0.312092</b>	<b>0.31212</b>	<b>0.31212</b>	<b>\$2,699.90</b>	<b>\$2,699.90</b>	<b>\$83,857.58</b>	<b>100.0000</b>

Given under my hand and the official seal of my office this 3rd day of August, 2023

  
Michelle M. Kollmann, County Clerk and Recorder

# Tax Computation Report Effingham County


Taxing District FDMO - Montrose Fire District

Equalization Factor 1.017700

Property Type	Total EAV	Rate Setting EAV	Other Values	Overlapping County	Overlap EAV
Farm	1,884,225	1,884,225	EZ Value Abated 0	Cumberland County	13,665,561
Residential	2,237,515	2,237,515	EZ Tax Abated \$0.00	Jasper County	13,640,261
Commercial	1,026,200	1,026,200	New Property 47,540	<b>Total</b>	<b>27,305,822</b>
Industrial	870,920	870,920	TIF Increment 0	<i>* denotes use of estimated EAV</i>	
Mineral	0	0			
State Railroad	210,608	210,608			
Local Railroad	0	0			
<b>County Total</b>	<b>6,229,468</b>	<b>6,229,468</b>			
<b>Total + Overlap</b>	<b>33,535,290</b>	<b>33,535,290</b>			

Fund/Name	Levy Request	Maximum Rate	Calc'ed Rate	Actual Rate	Certified Rate	Total Extension	Total Extension After TIF & EZ	Total Extension w/Overlaps	Percent
001 Corporate	101,339	0.30000	0.302186	0.30000	0.30000	\$18,688.40	\$18,688.40	\$100,605.87	85.7829
027 Audit	1,672	0.00500	0.004986	0.00499	0.00499	\$310.85	\$310.85	\$1,673.41	1.4269
035 Liability Insurance	15,000	0.00000	0.044729	0.04473	0.04473	\$2,786.44	\$2,786.44	\$15,000.34	12.7902
062 Workers' Compensation	0	0.00000	0.000000	0.00000	0.00000	\$0.00	\$0.00	\$0.00	0.0000
<b>Totals</b>	<b>118,011</b>		<b>0.351901</b>	<b>0.34972</b>	<b>0.34972</b>	<b>\$21,785.69</b>	<b>\$21,785.69</b>	<b>\$117,279.62</b>	<b>100.0000</b>

Given under my hand and the official seal of my office this 3rd day of August, 2023

  
Michelle M. Kollmann, County Clerk and Recorder

## Tax Computation Report Effingham County

Taxing District FDNC - North Clay Fire District

Equalization Factor 1.017700

Property Type	Total EAV	Rate Setting EAV
Farm	4,096,860	4,096,860
Residential	1,191,860	1,191,860
Commercial	0	0
Industrial	2,417	2,417
Mineral	255,710	255,710
State Railroad	0	0
Local Railroad	0	0
<b>County Total</b>	<b>5,546,847</b>	<b>5,546,847</b>
<b>Total + Overlap</b>	<b>60,664,564</b>	<b>60,664,564</b>

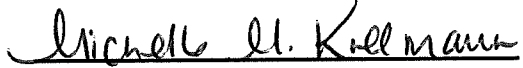
Other Values	
EZ Value Abated	0
EZ Tax Abated	\$0.00
New Property	94,730
TIF Increment	0

Overlapping County	Overlap EAV
Clay County	*55,117,717
<b>Total</b>	<b>55,117,717</b>

*\* denotes use of estimated EAV*

Fund/Name	Levy Request	Maximum Rate	Calc'ed Rate	Actual Rate	Certified Rate	Total Extension	Total Extension After TIF & EZ	Total Extension w/Overlaps	Percent
001 Corporate	65,000	0.30000	0.107147	0.10715	0.10715	\$5,943.45	\$5,943.45	\$65,002.08	78.4867
027 Audit	500	0.00500	0.000824	0.00083	0.00083	\$46.04	\$46.04	\$503.52	0.6080
035 Liability Insurance	17,310	0.00000	0.028534	0.02854	0.02854	\$1,583.07	\$1,583.07	\$17,313.67	20.9053
<b>Totals</b>	<b>82,810</b>		<b>0.136505</b>	<b>0.13652</b>	<b>0.13652</b>	<b>\$7,572.56</b>	<b>\$7,572.56</b>	<b>\$82,819.27</b>	<b>100.0000</b>

Given under my hand and the official seal of my office this 3rd day of August, 2023

  
Michelle M. Kollmann, County Clerk and Recorder

## Tax Computation Report Effingham County

Taxing District FDSE - St Elmo Fire District

Equalization Factor 1.017700

Property Type	Total EAV	Rate Setting EAV	Other Values	Overlapping County	Overlap EAV
Farm	247,120	247,120	EZ Value Abated	Fayette County	*37,757,597
Residential	193,020	193,020	EZ Tax Abated	<b>Total</b>	<b>37,757,597</b>
Commercial	0	0	New Property	<i>* denotes use of estimated EAV</i>	
Industrial	0	0	TIF Increment		
Mineral	0	0			
State Railroad	0	0			
Local Railroad	0	0			
<b>County Total</b>	<b>440,140</b>	<b>440,140</b>			
<b>Total + Overlap</b>	<b>38,197,737</b>	<b>38,197,737</b>			

Fund/Name	Levy Request	Maximum Rate	Calc'ed Rate	Actual Rate	Certified Rate	Total Extension	Total Extension After TIF & EZ	Total Extension w/Overlaps	Percent
001 Corporate	91,000	0.30000	0.238234	0.23824	0.23824	\$1,048.59	\$1,048.59	\$91,002.29	90.0959
035 Liability Insurance	7,500	0.00000	0.019635	0.01964	0.01964	\$86.44	\$86.44	\$7,502.04	7.4270
062 Workers' Compensation	2,500	0.00000	0.006545	0.00655	0.00655	\$28.83	\$28.83	\$2,501.95	2.4771
<b>Totals</b>	<b>101,000</b>		<b>0.264414</b>	<b>0.26443</b>	<b>0.26443</b>	<b>\$1,163.86</b>	<b>\$1,163.86</b>	<b>\$101,006.28</b>	<b>100.0000</b>

Given under my hand and the official seal of my office this 3rd day of August, 2023



Michelle M. Kollmann, County Clerk and Recorder

## Tax Computation Report Effingham County

Taxing District FDSH - Shumway Fire District

Equalization Factor 1.017700

Property Type	Total EAV	Rate Setting EAV
Farm	11,801,971	11,801,971
Residential	144,594,664	144,594,664
Commercial	4,742,930	4,742,930
Industrial	70,390	70,390
Mineral	111,750	111,750
State Railroad	524,201	524,201
Local Railroad	0	0
<b>County Total</b>	<b>161,845,906</b>	<b>161,845,906</b>
<b>Total + Overlap</b>	<b>161,845,906</b>	<b>161,845,906</b>

Other Values	
EZ Value Abated	0
EZ Tax Abated	\$0.00
New Property	2,723,290
TIF Increment	0

Fund/Name	Levy Request	Maximum Rate	Calc'ed Rate	Actual Rate	Certified Rate	Total Extension	Total Extension After TIF & EZ	Total Extension w/Overlaps	Percent
001 Corporate	449,709	0.30000	0.277863	0.27787	0.27787	\$449,721.22	\$449,721.22	\$449,721.22	92.2237
027 Audit	7,900	0.00500	0.004881	0.00489	0.00489	\$7,914.26	\$7,914.26	\$7,914.26	1.6230
035 Liability Insurance	30,000	0.00000	0.018536	0.01854	0.01854	\$30,006.23	\$30,006.23	\$30,006.23	6.1533
062 Workers' Compensation	0	0.00000	0.000000	0.00000	0.00000	\$0.00	\$0.00	\$0.00	0.0000
<b>Totals</b>	<b>487,609</b>		<b>0.301280</b>	<b>0.30130</b>	<b>0.30130</b>	<b>\$487,641.71</b>	<b>\$487,641.71</b>	<b>\$487,641.71</b>	<b>100.0000</b>

Given under my hand and the official seal of my office this 3rd day of August, 2023



Michelle M. Kollmann, County Clerk and Recorder

## Tax Computation Report Effingham County

Taxing District FDSI - Sigel Fire District

Equalization Factor 1.017700

Property Type	Total EAV	Rate Setting EAV	Other Values	Overlapping County	Overlap EAV
Farm	9,967,346	9,967,346	EZ Value Abated 0	Cumberland County	17,851,785
Residential	11,852,991	11,852,991	EZ Tax Abated \$0.00	Shelby County	13,767,507
Commercial	986,780	986,780	New Property 319,680	<b>Total</b>	<b>31,619,292</b>
Industrial	844,579	844,579	TIF Increment 0	<i>* denotes use of estimated EAV</i>	
Mineral	75,000	75,000			
State Railroad	288,929	288,929			
Local Railroad	0	0			
<b>County Total</b>	<b>24,015,625</b>	<b>24,015,625</b>			
<b>Total + Overlap</b>	<b>55,634,917</b>	<b>55,634,917</b>			

Fund/Name	Levy Request	Maximum Rate	Calc'ed Rate	Actual Rate	Certified Rate	Total Extension	Total Extension After TIF & EZ	Total Extension w/Overlaps	Percent
001 Corporate	119,320	0.23500	0.214470	0.21447	0.21447	\$51,506.31	\$51,506.31	\$119,320.21	94.0081
035 Liability Insurance	7,600	0.00000	0.013661	0.01367	0.01367	\$3,282.94	\$3,282.94	\$7,605.29	5.9919
062 Workers' Compensation	0	0.00000	0.000000	0.00000	0.00000	\$0.00	\$0.00	\$0.00	0.0000
<b>Totals</b>	<b>126,920</b>		<b>0.228131</b>	<b>0.22814</b>	<b>0.22814</b>	<b>\$54,789.25</b>	<b>\$54,789.25</b>	<b>\$126,925.50</b>	<b>100.0000</b>

Given under my hand and the official seal of my office this 3rd day of August, 2023



Michelle M. Kollmann, County Clerk and Recorder

## Tax Computation Report Effingham County

Taxing District FDSP - St Peter Fire District

Equalization Factor 1.017700

Property Type	Total EAV	Rate Setting EAV	Other Values	Overlapping County	Overlap EAV
Farm	543,500	543,500	EZ Value Abated	Fayette County	*21,422,090
Residential	299,680	299,680	EZ Tax Abated	<b>Total</b>	<b>21,422,090</b>
Commercial	0	0	New Property	<i>* denotes use of estimated EAV</i>	
Industrial	0	0	TIF Increment		
Mineral	0	0			
State Railroad	0	0			
Local Railroad	0	0			
<b>County Total</b>	<b>843,180</b>	<b>843,180</b>			
<b>Total + Overlap</b>	<b>22,265,270</b>	<b>22,265,270</b>			

Fund/Name	Levy Request	Maximum Rate	Calc'ed Rate	Actual Rate	Certified Rate	Total Extension	Total Extension After TIF & EZ	Total Extension w/Overlaps	Percent
001 Corporate	68,475	0.30000	0.307542	0.30000	0.30000	\$2,529.54	\$2,529.54	\$66,795.81	83.9675
027 Audit	750	0.00500	0.003369	0.00337	0.00337	\$28.42	\$28.42	\$750.34	0.9434
035 Liability Insurance	10,000	0.00000	0.044913	0.04492	0.04492	\$378.76	\$378.76	\$10,001.56	12.5729
062 Workers' Compensation	2,000	0.00000	0.008983	0.00899	0.00899	\$75.80	\$75.80	\$2,001.65	2.5162
<b>Totals</b>	<b>81,225</b>		<b>0.364807</b>	<b>0.35728</b>	<b>0.35728</b>	<b>\$3,012.52</b>	<b>\$3,012.52</b>	<b>\$79,549.36</b>	<b>100.0000</b>

Given under my hand and the official seal of my office this 3rd day of August, 2023



Michelle M. Kollmann, County Clerk and Recorder



## Tax Computation Report Effingham County


Taxing District FDSW - Stewardson Fire District

Equalization Factor 1.017700

Property Type	Total EAV	Rate Setting EAV	Other Values	Overlapping County	Overlap EAV
Farm	2,171,160	2,171,160	EZ Value Abated 0	Shelby County	29,782,080
Residential	1,316,030	1,316,030	EZ Tax Abated \$0.00	<b>Total</b>	<b>29,782,080</b>
Commercial	0	0	New Property 24,330	<i>* denotes use of estimated EAV</i>	
Industrial	0	0	TIF Increment 0		
Mineral	0	0			
State Railroad	0	0			
Local Railroad	0	0			
<b>County Total</b>	<b>3,487,190</b>	<b>3,487,190</b>			
<b>Total + Overlap</b>	<b>33,269,270</b>	<b>33,269,270</b>			

Fund/Name	Levy Request	Maximum Rate	Calc'ed Rate	Actual Rate	Certified Rate	Total Extension	Total Extension After TIF & EZ	Total Extension w/Overlaps	Percent
001 Corporate	77,396	0.30000	0.232635	0.23264	0.23264	\$8,112.60	\$8,112.60	\$77,397.63	63.9191
035 Liability Insurance	16,492	0.00000	0.049571	0.04958	0.04958	\$1,728.95	\$1,728.95	\$16,494.90	13.6224
064 Ambulance	27,192	0.30000	0.081733	0.08174	0.08174	\$2,850.43	\$2,850.43	\$27,194.30	22.4585
<b>Totals</b>	<b>121,080</b>		<b>0.363939</b>	<b>0.36396</b>	<b>0.36396</b>	<b>\$12,691.98</b>	<b>\$12,691.98</b>	<b>\$121,086.83</b>	<b>100.0000</b>

Given under my hand and the official seal of my office this 3rd day of August, 2023



Michelle M. Kollmann, County Clerk and Recorder

## Tax Computation Report Effingham County

Taxing District FDTC - Tri-County Fire District

Equalization Factor 1.017700

Property Type	Total EAV	Rate Setting EAV	Other Values	Overlapping County	Overlap EAV
Farm	8,545,119	8,545,119	EZ Value Abated 0	Fayette County	*8,161,787
Residential	5,601,136	5,601,136	EZ Tax Abated \$0.00	Sheiby County	13,445,577
Commercial	1,053,604	1,053,604	New Property 251,260	<b>Total</b>	<b>21,607,364</b>
Industrial	710	710	TIF Increment 0	<i>* denotes use of estimated EAV</i>	
Mineral	80,660	80,660			
State Railroad	885,921	885,921			
Local Railroad	0	0			
<b>County Total</b>	<b>16,167,150</b>	<b>16,167,150</b>			
<b>Total + Overlap</b>	<b>37,774,514</b>	<b>37,774,514</b>			

Fund/Name	Levy Request	Maximum Rate	Calc'ed Rate	Actual Rate	Certified Rate	Total Extension	Total Extension After TIF & EZ	Total Extension w/Overlaps	Percent
001 Corporate	110,704	0.30000	0.293065	0.29307	0.29307	\$47,381.07	\$47,381.07	\$110,705.77	82.6877
035 Liability Insurance	23,175	0.00000	0.061351	0.06136	0.06136	\$9,920.16	\$9,920.16	\$23,178.44	17.3123
<b>Totals</b>	<b>133,879</b>		<b>0.354416</b>	<b>0.35443</b>	<b>0.35443</b>	<b>\$57,301.23</b>	<b>\$57,301.23</b>	<b>\$133,884.21</b>	<b>100.0000</b>

Given under my hand and the official seal of my office this 3rd day of August, 2023



Michelle M. Kollmann, County Clerk and Recorder

## Tax Computation Report Effingham County

Taxing District FDTP - Teutopolis Fire District

Equalization Factor 1.017700

Property Type	Total EAV	Rate Setting EAV
Farm	24,936,105	24,850,974
Residential	81,022,235	76,733,389
Commercial	12,221,234	9,673,825
Industrial	10,969,359	7,505,702
Mineral	22,570	22,570
State Railroad	1,808,561	1,808,561
Local Railroad	0	0
<b>County Total</b>	<b>130,980,064</b>	<b>120,595,021</b>
<b>Total + Overlap</b>	<b>132,064,429</b>	<b>121,679,386</b>


Other Values	
EZ Value Abated	0
EZ Tax Abated	\$0.00
New Property	1,708,950
TIF Increment	10,385,043

Overlapping County	Overlap EAV
Cumberland County	1,084,365
<b>Total</b>	<b>1,084,365</b>

*\* denotes use of estimated EAV*

Fund/Name	Levy Request	Maximum Rate	Calc'ed Rate	Actual Rate	Certified Rate	Total Extension	Total Extension After TIF & EZ	Total Extension w/Overlaps	Percent
001 Corporate	269,778	0.30000	0.221712	0.22172	0.22172	\$290,409.00	\$267,383.28	\$269,787.53	91.8248
027 Audit	600	0.00500	0.000493	0.00050	0.00050	\$654.90	\$602.98	\$608.40	0.2071
035 Liability Insurance	19,693	0.00000	0.016184	0.01619	0.01619	\$21,205.67	\$19,524.33	\$19,699.89	6.7050
062 Workers' Compensation	3,700	0.00000	0.003041	0.00305	0.00305	\$3,994.89	\$3,678.15	\$3,711.22	1.2631
<b>Totals</b>	<b>293,771</b>		<b>0.241430</b>	<b>0.24146</b>	<b>0.24146</b>	<b>\$316,264.46</b>	<b>\$291,188.74</b>	<b>\$293,807.04</b>	<b>100.0000</b>

Given under my hand and the official seal of my office this 3rd day of August, 2023

  
Michelle M. Kollmann, County Clerk and Recorder

## Tax Computation Report Effingham County

Taxing District FDWA - Watson Fire District

Equalization Factor 1.017700

Property Type	Total EAV	Rate Setting EAV
Farm	24,607,245	24,607,245
Residential	45,015,670	45,015,670
Commercial	3,512,950	2,483,030
Industrial	853,900	853,900
Mineral	125,790	125,790
State Railroad	990,109	990,109
Local Railroad	34,740	34,740
<b>County Total</b>	<b>75,140,404</b>	<b>74,110,484</b>
<b>Total + Overlap</b>	<b>75,140,404</b>	<b>74,110,484</b>

Other Values	
EZ Value Abated	1,029,920
EZ Tax Abated	\$3,433.96
New Property	1,294,050
TIF Increment	0

Fund/Name	Levy Request	Maximum Rate	Calc'ed Rate	Actual Rate	Certified Rate	Total Extension	Total Extension After TIF & EZ	Total Extension w/Overlaps	Percent
001 Corporate	215,585	0.30000	0.290897	0.29090	0.29090	\$218,583.44	\$215,587.40	\$215,587.40	87.2473
027 Audit	1,000	0.00500	0.001349	0.00135	0.00135	\$1,014.40	\$1,000.49	\$1,000.49	0.4049
035 Liability Insurance	14,000	0.00000	0.018891	0.01890	0.01890	\$14,201.54	\$14,006.88	\$14,006.88	5.6685
047 Social Security	5,000	0.00000	0.006747	0.00675	0.00675	\$5,071.98	\$5,002.46	\$5,002.46	2.0245
062 Workers' Compensation	11,500	0.00000	0.015517	0.01552	0.01552	\$11,661.79	\$11,501.95	\$11,501.95	4.6548
<b>Totals</b>	<b>247,085</b>		<b>0.333401</b>	<b>0.33342</b>	<b>0.33342</b>	<b>\$250,533.15</b>	<b>\$247,099.18</b>	<b>\$247,099.18</b>	<b>100.0000</b>

Given under my hand and the official seal of my office this 3rd day of August, 2023



Michelle M. Kollmann, County Clerk and Recorder

# Tax Computation Report Effingham County

Taxing District J517 - Lake Land College

Equalization Factor 1.017700

Property Type	Total EAV	Rate Setting EAV	Other Values	Overlapping County	Overlap EAV	
Farm	160,128,307	159,695,419	EZ Value Abated	15,033,920	Christian County	88,532,572
Residential	554,417,678	536,916,925	EZ Tax Abated	\$82,137.84	Clark County	311,678,906
Commercial	218,491,102	189,807,952	New Property	14,235,290	Clay County	*25,546,913
Industrial	78,018,094	59,187,677	TIF Increment	50,413,288	Coles County	839,407,685
Mineral	798,040	798,040			Crawford County	43,028
State Railroad	11,974,522	11,974,522			Cumberland County	208,341,719
Local Railroad	513,970	513,970			Douglas County	103,461,898
<b>County Total</b>	<b>1,024,341,713</b>	<b>958,894,505</b>			Edgar County	298,815,518
<b>Total + Overlap</b>	<b>3,858,407,225</b>	<b>3,792,960,017</b>			Fayette County	*152,716,006
					Jasper County	25,609,250
					Macon County	5,129,062
					Montgomery County	4,040,034
					Moultrie County	338,455,374
					Shelby County	432,287,547
					<b>Total</b>	<b>2,834,065,512</b>

*\* denotes use of estimated EAV*

Fund/Name	Levy Request	Maximum Rate	Calc'ed Rate	Actual Rate	Certified Rate	Total Extension	Total Extension After TIF & EZ	Total Extension w/Overlaps	Percent
002 Education	6,435,000	0.15500	0.169656	0.15500	0.15500	\$1,587,729.66	\$1,486,286.48	\$5,879,088.03	28.3701
003 Bonds and Interest	6,596,625	0.00000	0.173918	0.17392	0.17392	\$1,781,535.11	\$1,667,709.32	\$6,596,716.06	31.8331
004 Buildings, Equipment and Mair	1,038,000	0.02500	0.027367	0.02500	0.02500	\$256,085.43	\$239,723.63	\$948,240.00	4.5758
027 Audit	200,000	0.00500	0.005273	0.00500	0.00500	\$51,217.09	\$47,944.73	\$189,648.00	0.9152
035 Liability Insurance	484,935	0.00000	0.012785	0.01279	0.01279	\$131,013.31	\$122,642.61	\$485,119.59	2.3410
047 Social Security	59,312	0.00000	0.001564	0.00157	0.00157	\$16,082.16	\$15,054.64	\$59,549.47	0.2874
060 Unemployment Insurance	175,564	0.00000	0.004629	0.00463	0.00463	\$47,427.02	\$44,396.82	\$175,614.05	0.8474
062 Workers' Compensation	237,248	0.00000	0.006255	0.00626	0.00626	\$64,123.79	\$60,026.80	\$237,439.30	1.1458
094 Foundation Tax	4,290,000	0.10330	0.113104	0.10330	0.10330	\$1,058,144.99	\$990,538.02	\$3,918,127.70	18.9073
109 PRIOR YEAR ADJUSTMENT	0	0.00000	0.004920	0.00492	0.00492	\$50,397.61	\$47,177.61	\$47,177.61	0.9005
141 Health & Safety	2,075,000	0.05000	0.054707	0.05000	0.05000	\$512,170.86	\$479,447.25	\$1,896,480.01	9.1516
143 Medicare	149,941	0.00000	0.003953	0.00396	0.00396	\$40,563.93	\$37,972.22	\$150,201.22	0.7248
<b>Totals</b>	<b>21,741,625</b>		<b>0.578131</b>	<b>0.54635</b>	<b>0.54635</b>	<b>\$5,596,490.96</b>	<b>\$5,238,920.13</b>	<b>\$20,583,401.04</b>	<b>100.0000</b>

Given under my hand and the official seal of my office this 3rd day of August, 2023

Michelle M. Kollmann

Michelle M. Kollmann, County Clerk and Recorder

# Tax Computation Report Effingham County

Taxing District LDAL - Altamont Library Fund


Equalization Factor 1.017700

Property Type	Total EAV	Rate Setting EAV
Farm	66,480	59,320
Residential	24,298,013	23,283,493
Commercial	10,252,920	6,224,544
Industrial	4,226,430	2,698,290
Mineral	0	0
State Railroad	106,476	106,476
Local Railroad	0	0
<b>County Total</b>	<b>38,950,319</b>	<b>32,372,123</b>
<b>Total + Overlap</b>	<b>38,950,319</b>	<b>32,372,123</b>

Other Values	
EZ Value Abated	1,425,670
EZ Tax Abated	\$2,136.09
New Property	233,570
TIF Increment	5,152,526

Fund/Name	Levy Request	Maximum Rate	Calc'ed Rate	Actual Rate	Certified Rate	Total Extension	Total Extension After TIF & EZ	Total Extension w/Overlaps	Percent
001 Corporate	48,500	0.15000	0.149820	0.14983	0.14983	\$58,359.26	\$48,503.15	\$48,503.15	100.0000
<b>Totals</b>	<b>48,500</b>		<b>0.149820</b>	<b>0.14983</b>	<b>0.14983</b>	<b>\$58,359.26</b>	<b>\$48,503.15</b>	<b>\$48,503.15</b>	<b>100.0000</b>

Given under my hand and the official seal of my office this 3rd day of August, 2023

  
 Michelle M. Kollmann, County Clerk and Recorder

## Tax Computation Report Effingham County

Taxing District LDEF - Effingham Library Fund

Equalization Factor 1.017700

Property Type	Total EAV	Rate Setting EAV
Farm	1,031,930	728,573
Residential	174,752,006	172,223,499
Commercial	175,609,415	158,575,569
Industrial	58,561,393	44,950,383
Mineral	0	0
State Railroad	1,113,719	1,113,719
Local Railroad	179,110	179,110
<b>County Total</b>	<b>411,247,573</b>	<b>377,770,853</b>
<b>Total + Overlap</b>	<b>411,247,573</b>	<b>377,770,853</b>

Other Values	
EZ Value Abated	12,484,820
EZ Tax Abated	\$36,227.22
New Property	5,884,970
TIF Increment	20,991,900

Fund/Name	Levy Request	Maximum Rate	Calc'ed Rate	Actual Rate	Certified Rate	Total Extension	Total Extension After TIF & EZ	Total Extension w/Overlaps	Percent
001 Corporate	921,343	0.27000	0.243889	0.24389	0.24389	\$1,002,991.71	\$921,345.33	\$921,345.33	84.0509
004 Buildings, Equipment and Mair	73,707	0.02000	0.019511	0.01952	0.01952	\$80,275.53	\$73,740.87	\$73,740.87	6.7271
005 I M R F	50,000	0.00000	0.013236	0.01324	0.01324	\$54,449.18	\$50,016.86	\$50,016.86	4.5628
027 Audit	1,000	0.00000	0.000265	0.00027	0.00027	\$1,110.37	\$1,019.98	\$1,019.98	0.0930
035 Liability Insurance	40,000	0.00000	0.010588	0.01059	0.01059	\$43,551.12	\$40,005.93	\$40,005.93	3.6496
047 Social Security	100	0.00000	0.000027	0.00003	0.00003	\$123.37	\$113.33	\$113.33	0.0103
060 Unemployment Insurance	8,000	0.00000	0.002118	0.00212	0.00212	\$8,718.45	\$8,008.74	\$8,008.74	0.7306
062 Workers' Compensation	1,800	0.00000	0.000477	0.00048	0.00048	\$1,973.99	\$1,813.30	\$1,813.30	0.1654
143 Medicare	100	0.00000	0.000027	0.00003	0.00003	\$123.37	\$113.33	\$113.33	0.0103
<b>Totals</b>	<b>1,096,050</b>		<b>0.290138</b>	<b>0.29017</b>	<b>0.29017</b>	<b>\$1,193,317.09</b>	<b>\$1,096,177.67</b>	<b>\$1,096,177.67</b>	<b>100.0000</b>

Given under my hand and the official seal of my office this 3rd day of August, 2023



Michelle M. Kollmann, County Clerk and Recorder

## Tax Computation Report Effingham County

Taxing District LDSE - St Elmo Library District			Equalization Factor 1.017700			
<b>Property Type</b>	<b>Total EAV</b>	<b>Rate Setting EAV</b>	<b>Other Values</b>		<b>Overlapping County</b>	<b>Overlap EAV</b>
Farm	18,822,888	18,822,888	EZ Value Abated	0	Fayette County	*53,309,571
Residential	40,128,950	40,128,950	EZ Tax Abated	\$0.00	Shelby County	13,764,371
Commercial	2,280,474	2,280,474	New Property	1,085,620	<b>Total</b>	<b>67,073,942</b>
Industrial	245,190	245,190	TIF Increment	0	<i>* denotes use of estimated EAV</i>	
Mineral	84,900	84,900				
State Railroad	1,436,082	1,436,082				
Local Railroad	0	0				
<b>County Total</b>	<b>62,998,484</b>	<b>62,998,484</b>				
<b>Total + Overlap</b>	<b>130,072,426</b>	<b>130,072,426</b>				

Fund/Name	Levy Request	Maximum Rate	Calc'd Rate	Actual Rate	Certified Rate	Total Extension	Total Extension After TIF & EZ	Total Extension w/Overlaps	Percent
001 Corporate	138,000	0.15000	0.106095	0.10610	0.10610	\$66,841.39	\$66,841.39	\$138,006.84	68.8559
004 Buildings, Equipment and Mair	18,000	0.02000	0.013838	0.01384	0.01384	\$8,718.99	\$8,718.99	\$18,002.02	8.9818
027 Audit	2,600	0.00500	0.001999	0.00200	0.00200	\$1,259.97	\$1,259.97	\$2,601.45	1.2979
035 Liability Insurance	20,000	0.00000	0.015376	0.01538	0.01538	\$9,689.17	\$9,689.17	\$20,005.14	9.9812
047 Social Security	7,800	0.00000	0.005997	0.00600	0.00600	\$3,779.91	\$3,779.91	\$7,804.35	3.8938
060 Unemployment Insurance	5,000	0.00000	0.003844	0.00385	0.00385	\$2,425.44	\$2,425.44	\$5,007.79	2.4985
062 Workers' Compensation	9,000	0.00000	0.006919	0.00692	0.00692	\$4,359.50	\$4,359.50	\$9,001.01	4.4909
<b>Totals</b>	<b>200,400</b>		<b>0.154068</b>	<b>0.15409</b>	<b>0.15409</b>	<b>\$97,074.37</b>	<b>\$97,074.37</b>	<b>\$200,428.60</b>	<b>100.0000</b>

Given under my hand and the official seal of my office this 3rd day of August, 2023

  
Michelle M. Kollmann, County Clerk and Recorder



## Tax Computation Report Effingham County

Taxing District MT01 - Multi Twp Dist 01


Equalization Factor 1.017700

Property Type	Total EAV	Rate Setting EAV
Farm	21,371,565	21,371,565
Residential	12,936,455	12,936,455
Commercial	1,410,524	1,410,524
Industrial	1,406	1,406
Mineral	89,590	89,590
State Railroad	2,046,922	2,046,922
Local Railroad	0	0
<b>County Total</b>	<b>37,856,462</b>	<b>37,856,462</b>
<b>Total + Overlap</b>	<b>37,856,462</b>	<b>37,856,462</b>

Other Values	
EZ Value Abated	0
EZ Tax Abated	\$0.00
New Property	634,450
TIF Increment	0

Fund/Name	Levy Request	Maximum Rate	Calc'ed Rate	Actual Rate	Certified Rate	Total Extension	Total Extension After TIF & EZ	Total Extension w/Overlaps	Percent
001 Corporate	5,298	0.00000	0.013995	0.01400	0.01400	\$5,299.90	\$5,299.90	\$5,299.90	100.0000
<b>Totals</b>	<b>5,298</b>		<b>0.013995</b>	<b>0.01400</b>	<b>0.01400</b>	<b>\$5,299.90</b>	<b>\$5,299.90</b>	<b>\$5,299.90</b>	<b>100.0000</b>

Given under my hand and the official seal of my office this 3rd day of August, 2023

  
 Michelle M. Kollmann, County Clerk and Recorder

## Tax Computation Report Effingham County

Taxing District MT05 - Multi Twp Dist 05

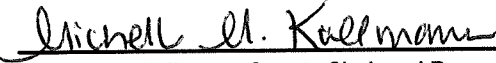
Equalization Factor 1.017700

Property Type	Total EAV	Rate Setting EAV
Farm	25,864,217	25,864,217
Residential	46,214,911	46,214,911
Commercial	8,098,580	7,006,710
Industrial	6,301,267	3,179,447
Mineral	271,820	271,820
State Railroad	928,448	928,448
Local Railroad	34,740	34,740
<b>County Total</b>	<b>87,713,983</b>	<b>83,500,293</b>
<b>Total + Overlap</b>	<b>87,713,983</b>	<b>83,500,293</b>

Other Values	
EZ Value Abated	4,213,690
EZ Tax Abated	\$846.95
New Property	1,591,300
TIF Increment	0

Fund/Name	Levy Request	Maximum Rate	Calc'ed Rate	Actual Rate	Certified Rate	Total Extension	Total Extension After TIF & EZ	Total Extension w/Overlaps	Percent
001 Corporate	16,780	0.00000	0.020096	0.02010	0.02010	\$17,630.51	\$16,783.56	\$16,783.56	100.0000
<b>Totals</b>	<b>16,780</b>		<b>0.020096</b>	<b>0.02010</b>	<b>0.02010</b>	<b>\$17,630.51</b>	<b>\$16,783.56</b>	<b>\$16,783.56</b>	<b>100.0000</b>

Given under my hand and the official seal of my office this 3rd day of August, 2023

  
Michelle M. Kollmann, County Clerk and Recorder

## Tax Computation Report Effingham County

Taxing District MT06 - Multi Twp Dist 06

Equalization Factor 1.017700

Property Type	Total EAV	Rate Setting EAV	Other Values	
Farm	25,962,300	25,925,060	EZ Value Abated	0
Residential	25,979,888	16,404,518	EZ Tax Abated	\$0.00
Commercial	5,365,260	1,321,661	New Property	391,400
Industrial	501,235	273,625	TIF Increment	13,883,819
Mineral	81,530	81,530		
State Railroad	460,700	460,700		
Local Railroad	0	0		
<b>County Total</b>	<b>58,350,913</b>	<b>44,467,094</b>		
<b>Total + Overlap</b>	<b>58,350,913</b>	<b>44,467,094</b>		

Fund/Name	Levy Request	Maximum Rate	Calc'ed Rate	Actual Rate	Certified Rate	Total Extension	Total Extension After TIF & EZ	Total Extension w/Overlaps	Percent
001 Corporate	18,800	0.00000	0.042279	0.04228	0.04228	\$24,670.77	\$18,800.69	\$18,800.69	100.0000
<b>Totals</b>	<b>18,800</b>		<b>0.042279</b>	<b>0.04228</b>	<b>0.04228</b>	<b>\$24,670.77</b>	<b>\$18,800.69</b>	<b>\$18,800.69</b>	<b>100.0000</b>

Given under my hand and the official seal of my office this 3rd day of August, 2023



Michelle M. Kollmann, County Clerk and Recorder

## Tax Computation Report Effingham County


Taxing District MT07 - Multi Twp Dist 07

Equalization Factor 1.017700

Property Type	Total EAV	Rate Setting EAV	Other Values	
Farm	21,283,175	21,198,044	EZ Value Abated	60,570
Residential	83,483,964	79,195,118	EZ Tax Abated	\$3.51
Commercial	17,543,534	14,935,555	New Property	1,847,440
Industrial	15,292,269	11,828,612	TIF Increment	10,385,043
Mineral	22,570	22,570		
State Railroad	1,974,244	1,974,244		
Local Railroad	0	0		
<b>County Total</b>	<b>139,599,756</b>	<b>129,154,143</b>		
<b>Total + Overlap</b>	<b>139,599,756</b>	<b>129,154,143</b>		

Fund/Name	Levy Request	Maximum Rate	Calc'ed Rate	Actual Rate	Certified Rate	Total Extension	Total Extension After TIF & EZ	Total Extension w/Overlaps	Percent
001 Corporate	7,480	0.00000	0.005792	0.00580	0.00580	\$8,096.79	\$7,490.94	\$7,490.94	100.0000
<b>Totals</b>	<b>7,480</b>		<b>0.005792</b>	<b>0.00580</b>	<b>0.00580</b>	<b>\$8,096.79</b>	<b>\$7,490.94</b>	<b>\$7,490.94</b>	<b>100.0000</b>

Given under my hand and the official seal of my office this 3rd day of August, 2023

  
 Michelle M. Kollmann, County Clerk and Recorder

## Tax Computation Report Effingham County

Taxing District MTSWQ - Multi-Twp Dist South West Quad

Equalization Factor 1.017700

Property Type	Total EAV	Rate Setting EAV	Other Values	
Farm	42,709,707	42,702,547	EZ Value Abated	1,519,180
Residential	65,858,817	64,750,787	EZ Tax Abated	\$225.60
Commercial	13,067,089	9,038,713	New Property	1,408,930
Industrial	4,829,415	3,301,275	TIF Increment	5,152,526
Mineral	147,710	147,710		
State Railroad	2,902,255	2,902,255		
Local Railroad	300,120	300,120		
<b>County Total</b>	<b>129,815,113</b>	<b>123,143,407</b>		
<b>Total + Overlap</b>	<b>129,815,113</b>	<b>123,143,407</b>		

Fund/Name	Levy Request	Maximum Rate	Calc'ed Rate	Actual Rate	Certified Rate	Total Extension	Total Extension After TIF & EZ	Total Extension w/Overlaps	Percent
001 Corporate	18,275	0.00000	0.014840	0.01485	0.01485	\$19,277.54	\$18,286.80	\$18,286.80	100.0000
<b>Totals</b>	<b>18,275</b>		<b>0.014840</b>	<b>0.01485</b>	<b>0.01485</b>	<b>\$19,277.54</b>	<b>\$18,286.80</b>	<b>\$18,286.80</b>	<b>100.0000</b>

Given under my hand and the official seal of my office this 3rd day of August, 2023

*Michelle M. Kollmann*

Michelle M. Kollmann, County Clerk and Recorder

# Tax Computation Report Effingham County

Taxing District PKDE - Dieterich Park Dist

Equalization Factor 1.017700

Property Type	Total EAV	Rate Setting EAV
Farm	1,043,110	1,005,870
Residential	13,714,357	4,138,987
Commercial	5,251,560	1,207,961
Industrial	259,757	32,147
Mineral	0	0
State Railroad	115,395	115,395
Local Railroad	0	0
<b>County Total</b>	<b>20,384,179</b>	<b>6,500,360</b>
<b>Total + Overlap</b>	<b>20,384,179</b>	<b>6,500,360</b>

Other Values	
EZ Value Abated	0
EZ Tax Abated	\$0.00
New Property	0
TIF Increment	13,883,819

Fund/Name	Levy Request	Maximum Rate	Calc'ed Rate	Actual Rate	Certified Rate	Total Extension	Total Extension After TIF & EZ	Total Extension w/Overlaps	Percent
001 Corporate	5,005	0.10000	0.076996	0.07700	0.07700	\$15,695.82	\$5,005.28	\$5,005.28	100.0000
<b>Totals</b>	<b>5,005</b>		<b>0.076996</b>	<b>0.07700</b>	<b>0.07700</b>	<b>\$15,695.82</b>	<b>\$5,005.28</b>	<b>\$5,005.28</b>	<b>100.0000</b>

Given under my hand and the official seal of my office this 3rd day of August, 2023



Michelle M. Kollmann, County Clerk and Recorder

## Tax Computation Report Effingham County

Taxing District PKEF - Effingham Park Dist

Equalization Factor 1.017700

Property Type	Total EAV	Rate Setting EAV
Farm	1,201,270	897,913
Residential	174,836,166	172,307,659
Commercial	173,281,965	156,692,929
Industrial	58,553,473	44,942,463
Mineral	0	0
State Railroad	2,089,780	2,089,780
Local Railroad	179,110	179,110
<b>County Total</b>	<b>410,141,764</b>	<b>377,109,854</b>
<b>Total + Overlap</b>	<b>410,141,764</b>	<b>377,109,854</b>

Other Values	
EZ Value Abated	12,040,010
EZ Tax Abated	\$70,378.66
New Property	5,536,930
TIF Increment	20,991,900

Fund/Name	Levy Request	Maximum Rate	Calc'ed Rate	Actual Rate	Certified Rate	Total Extension	Total Extension After TIF & EZ	Total Extension w/Overlaps	Percent
001 Corporate	552,805	0.15000	0.146590	0.14659	0.14659	\$601,226.81	\$552,805.33	\$552,805.33	25.0777
003 Bonds and Interest	778,875	0.00000	0.206538	0.20654	0.20654	\$847,106.80	\$778,882.69	\$778,882.69	35.3338
005 I M R F	140,000	0.00000	0.037125	0.03713	0.03713	\$152,285.64	\$140,020.89	\$140,020.89	6.3520
027 Audit	18,426	0.00500	0.004886	0.00489	0.00489	\$20,055.93	\$18,440.67	\$18,440.67	0.8366
035 Liability Insurance	133,413	0.00000	0.035378	0.03538	0.03538	\$145,108.16	\$133,421.47	\$133,421.47	6.0526
047 Social Security	70,000	0.00000	0.018562	0.01857	0.01857	\$76,163.33	\$70,029.30	\$70,029.30	3.1769
060 Unemployment Insurance	20,000	0.00000	0.005304	0.00531	0.00531	\$21,778.53	\$20,024.53	\$20,024.53	0.9084
062 Workers' Compensation	30,000	0.00000	0.007955	0.00796	0.00796	\$32,647.28	\$30,017.94	\$30,017.94	1.3618
122 Recreational Programs	442,244	0.12000	0.117272	0.11728	0.11728	\$481,014.26	\$442,274.44	\$442,274.44	20.0636
125 Paving & Lighting	18,426	0.00500	0.004886	0.00489	0.00489	\$20,055.93	\$18,440.67	\$18,440.67	0.8366
<b>Totals</b>	<b>2,204,189</b>		<b>0.584496</b>	<b>0.58454</b>	<b>0.58454</b>	<b>\$2,397,442.67</b>	<b>\$2,204,357.93</b>	<b>\$2,204,357.93</b>	<b>100.0000</b>

Given under my hand and the official seal of my office this 3rd day of August, 2023

*Michelle M. Kollmann*  
Michelle M. Kollmann, County Clerk and Recorder

## Tax Computation Report Effingham County

Taxing District PKMA - Mason Township Park District


Equalization Factor 1.017700

Property Type	Total EAV	Rate Setting EAV
Farm	8,780,920	8,780,920
Residential	8,751,788	8,751,788
Commercial	1,009,050	1,009,050
Industrial	420,789	420,789
Mineral	138,020	138,020
State Railroad	888,908	888,908
Local Railroad	300,120	300,120
<b>County Total</b>	<b>20,289,595</b>	<b>20,289,595</b>
<b>Total + Overlap</b>	<b>20,289,595</b>	<b>20,289,595</b>

Other Values	
EZ Value Abated	0
EZ Tax Abated	\$0.00
New Property	312,980
TIF Increment	0

Fund/Name	Levy Request	Maximum Rate	Calc'ed Rate	Actual Rate	Certified Rate	Total Extension	Total Extension After TIF & EZ	Total Extension w/Overlaps	Percent
001 Corporate	11,200	0.10000	0.055201	0.05521	0.05521	\$11,201.89	\$11,201.89	\$11,201.89	51.1394
027 Audit	600	0.00500	0.002957	0.00296	0.00296	\$600.57	\$600.57	\$600.57	2.7417
035 Liability Insurance	2,400	0.00000	0.011829	0.01183	0.01183	\$2,400.26	\$2,400.26	\$2,400.26	10.9578
062 Workers' Compensation	200	0.00000	0.000986	0.00099	0.00099	\$200.87	\$200.87	\$200.87	0.9170
122 Recreational Programs	7,500	0.07500	0.036965	0.03697	0.03697	\$7,501.06	\$7,501.06	\$7,501.06	34.2441
<b>Totals</b>	<b>21,900</b>		<b>0.107938</b>	<b>0.10796</b>	<b>0.10796</b>	<b>\$21,904.65</b>	<b>\$21,904.65</b>	<b>\$21,904.65</b>	<b>100.0000</b>

Given under my hand and the official seal of my office this 3rd day of August, 2023

  
Michelle M. Kollmann, County Clerk and Recorder



## Tax Computation Report Effingham County

Taxing District PKTP - Teutopolis Park District

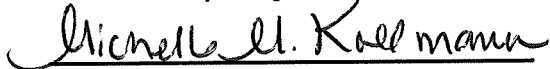
Equalization Factor 1.017700

Property Type	Total EAV	Rate Setting EAV
Farm	501,460	416,329
Residential	41,149,142	36,860,296
Commercial	10,366,524	7,819,115
Industrial	10,758,020	7,294,363
Mineral	0	0
State Railroad	250,503	250,503
Local Railroad	0	0
<b>County Total</b>	<b>63,025,649</b>	<b>52,640,606</b>
<b>Total + Overlap</b>	<b>63,025,649</b>	<b>52,640,606</b>

Other Values	
EZ Value Abated	0
EZ Tax Abated	\$0.00
New Property	425,450
TIF Increment	10,385,043

Fund/Name	Levy Request	Maximum Rate	Calc'ed Rate	Actual Rate	Certified Rate	Total Extension	Total Extension After TIF & EZ	Total Extension w/Overlaps	Percent
001 Corporate	46,000	0.10000	0.087385	0.08739	0.08739	\$55,078.11	\$46,002.63	\$46,002.63	44.0163
027 Audit	1,200	0.00500	0.002280	0.00228	0.00228	\$1,436.98	\$1,200.21	\$1,200.21	1.1484
035 Liability Insurance	9,100	0.00000	0.017287	0.01729	0.01729	\$10,897.13	\$9,101.56	\$9,101.56	8.7086
047 Social Security	5,000	0.00000	0.009498	0.00950	0.00950	\$5,987.44	\$5,000.86	\$5,000.86	4.7849
060 Unemployment Insurance	750	0.00000	0.001425	0.00143	0.00143	\$901.27	\$752.76	\$752.76	0.7203
062 Workers' Compensation	1,450	0.00000	0.002755	0.00276	0.00276	\$1,739.51	\$1,452.88	\$1,452.88	1.3901
122 Recreational Programs	41,000	0.09000	0.077887	0.07789	0.07789	\$49,090.68	\$41,001.77	\$41,001.77	39.2314
<b>Totals</b>	<b>104,500</b>		<b>0.198517</b>	<b>0.19854</b>	<b>0.19854</b>	<b>\$125,131.12</b>	<b>\$104,512.67</b>	<b>\$104,512.67</b>	<b>100.0000</b>

Given under my hand and the official seal of my office this 3rd day of August, 2023



Michelle M. Kollmann, County Clerk and Recorder

## Tax Computation Report Effingham County

Taxing District RB01 - Banner Twp R & B

Equalization Factor 1.017700

Property Type	Total EAV	Rate Setting EAV
Farm	5,741,119	5,741,119
Residential	3,774,459	3,774,459
Commercial	117,210	117,210
Industrial	0	0
Mineral	0	0
State Railroad	0	0
Local Railroad	0	0
<b>County Total</b>	<b>9,632,788</b>	<b>9,632,788</b>
<b>Total + Overlap</b>	<b>9,632,788</b>	<b>9,632,788</b>

Other Values	
EZ Value Abated	0
EZ Tax Abated	\$0.00
New Property	137,670
TIF Increment	0

Road and Bridge Transfer		
Municipality	Fund	Amount Extended
VCSH - Village of Shumway	007	\$3,968.84
<b>Total</b>		<b>\$3,968.84</b>

Fund/Name	Levy Request	Maximum Rate	Calc'ed Rate	Actual Rate	Certified Rate	Total Extension	Total Extension After TIF & EZ	Total Extension w/Overlaps	Percent
007 Road and Bridge	41,200	0.66000	0.427706	0.42771	0.42771	\$41,200.40	\$41,200.40	\$41,200.40	74.8111
008 Bridge	4,500	0.05000	0.046715	0.04672	0.04672	\$4,500.44	\$4,500.44	\$4,500.44	8.1718
009 Permanent Road	6,000	0.16700	0.062287	0.06229	0.06229	\$6,000.26	\$6,000.26	\$6,000.26	10.8952
010 Equipment & building	4,000	0.03500	0.041525	0.03500	0.03500	\$3,371.48	\$3,371.48	\$3,371.48	6.1219
<b>Totals</b>	<b>55,700</b>		<b>0.578233</b>	<b>0.57172</b>	<b>0.57172</b>	<b>\$55,072.58</b>	<b>\$55,072.58</b>	<b>\$55,072.58</b>	<b>100.0000</b>

Given under my hand and the official seal of my office this 3rd day of August, 2023

  
Michelle M. Kollmann, County Clerk and Recorder

# Tax Computation Report Effingham County

Taxing District RB02 - Bishop Twp R & B

Equalization Factor 1.017700


Property Type	Total EAV	Rate Setting EAV
Farm	14,614,370	14,577,130
Residential	22,531,587	12,956,217
Commercial	5,356,760	1,313,161
Industrial	485,705	258,095
Mineral	0	0
State Railroad	460,700	460,700
Local Railroad	0	0
<b>County Total</b>	<b>43,449,122</b>	<b>29,565,303</b>
<b>Total + Overlap</b>	<b>43,449,122</b>	<b>29,565,303</b>

Other Values	
EZ Value Abated	0
EZ Tax Abated	\$0.00
New Property	194,400
TIF Increment	13,883,819

Road and Bridge Transfer		
Municipality	Fund	Amount Extended
VCDE - Village of Dieterich	007	\$13,436.18
<b>Total</b>		<b>\$13,436.18</b>

Fund/Name	Levy Request	Maximum Rate	Calc'ed Rate	Actual Rate	Certified Rate	Total Extension	Total Extension After TIF & EZ	Total Extension w/Overlaps	Percent
007 Road and Bridge	172,046	0.53000	0.581919	0.53000	0.53000	\$230,280.35	\$156,696.11	\$156,696.11	82.5057
008 Bridge	14,232	0.05000	0.048138	0.04814	0.04814	\$20,916.41	\$14,232.74	\$14,232.74	7.4940
010 Equipment & Building	9,608	0.03500	0.032498	0.03250	0.03250	\$14,120.96	\$9,608.72	\$9,608.72	5.0593
035 Liability Insurance	6,486	0.00000	0.021938	0.02194	0.02194	\$9,532.74	\$6,486.63	\$6,486.63	3.4154
047 Social Security	2,897	0.00000	0.009799	0.00980	0.00980	\$4,258.01	\$2,897.40	\$2,897.40	1.5256
<b>Totals</b>	<b>205,269</b>		<b>0.694292</b>	<b>0.64238</b>	<b>0.64238</b>	<b>\$279,108.47</b>	<b>\$189,921.60</b>	<b>\$189,921.60</b>	<b>100.0000</b>

Given under my hand and the official seal of my office this 3rd day of August, 2023

  
Michelle M. Kollmann, County Clerk and Recorder

## Tax Computation Report Effingham County

Taxing District RB03 - Douglas Twp R & B

Equalization Factor 1.017700

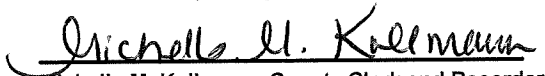
Property Type	Total EAV	Rate Setting EAV
Farm	13,362,608	13,059,251
Residential	176,486,382	173,957,875
Commercial	167,952,035	151,040,709
Industrial	50,848,022	40,358,832
Mineral	75,000	75,000
State Railroad	3,056,106	3,056,106
Local Railroad	179,110	179,110
<b>County Total</b>	<b>411,959,263</b>	<b>381,726,883</b>
<b>Total + Overlap</b>	<b>411,959,263</b>	<b>381,726,883</b>

Other Values	
EZ Value Abated	9,240,480
EZ Tax Abated	\$14,421.61
New Property	5,563,230
TIF Increment	20,991,900

Road and Bridge Transfer		
Municipality	Fund	Amount Extended
VCEF - City of Effingham	007	\$194,372.19
<b>Total</b>		<b>\$194,372.19</b>

Fund/Name	Levy Request	Maximum Rate	Calc'ed Rate	Actual Rate	Certified Rate	Total Extension	Total Extension After TIF & EZ	Total Extension w/Overlaps	Percent
007 Road and Bridge	424,650	0.16500	0.111245	0.11125	0.11125	\$458,304.68	\$424,671.16	\$424,671.16	71.2822
008 Bridge	11,000	0.05000	0.002882	0.00289	0.00289	\$11,905.62	\$11,031.91	\$11,031.91	1.8517
009 Permanent Road	160,040	0.08500	0.041925	0.04193	0.04193	\$172,734.52	\$160,058.08	\$160,058.08	26.8661
<b>Totals</b>	<b>595,690</b>		<b>0.156052</b>	<b>0.15607</b>	<b>0.15607</b>	<b>\$642,944.82</b>	<b>\$595,761.15</b>	<b>\$595,761.15</b>	<b>100.0000</b>

Given under my hand and the official seal of my office this 3rd day of August, 2023

  
Michelle M. Kollmann, County Clerk and Recorder

## Tax Computation Report Effingham County

Taxing District RB04 - Jackson Twp R & B

Equalization Factor 1.017700


Property Type	Total EAV	Rate Setting EAV
Farm	11,927,257	11,927,257
Residential	12,183,173	12,183,173
Commercial	94,800	94,800
Industrial	0	0
Mineral	9,690	9,690
State Railroad	300,499	300,499
Local Railroad	0	0
<b>County Total</b>	<b>24,515,419</b>	<b>24,515,419</b>
<b>Total + Overlap</b>	<b>24,515,419</b>	<b>24,515,419</b>

Other Values	
EZ Value Abated	0
EZ Tax Abated	\$0.00
New Property	318,170
TIF Increment	0

Road and Bridge Transfer		
Municipality	Fund	Amount Extended
VCWA - Village of Watson	007	\$1,667.68
<b>Total</b>		<b>\$1,667.68</b>

Fund/Name	Levy Request	Maximum Rate	Calc'ed Rate	Actual Rate	Certified Rate	Total Extension	Total Extension After TIF & EZ	Total Extension w/Overlaps	Percent
007 Road and Bridge	104,433	0.66000	0.425989	0.42599	0.42599	\$104,433.23	\$104,433.23	\$104,433.23	92.9358
008 Bridge	7,938	0.05000	0.032380	0.03238	0.03238	\$7,938.09	\$7,938.09	\$7,938.09	7.0642
<b>Totals</b>	<b>112,371</b>		<b>0.458369</b>	<b>0.45837</b>	<b>0.45837</b>	<b>\$112,371.32</b>	<b>\$112,371.32</b>	<b>\$112,371.32</b>	<b>100.0000</b>

Given under my hand and the official seal of my office this 3rd day of August, 2023



Michelle M. Kollmann, County Clerk and Recorder

## Tax Computation Report Effingham County

Taxing District RB05 - Liberty Twp R & B

Equalization Factor 1.017700


Property Type	Total EAV	Rate Setting EAV
Farm	5,600,113	5,600,113
Residential	4,782,046	4,782,046
Commercial	1,053,604	1,053,604
Industrial	710	710
Mineral	60,130	60,130
State Railroad	618,931	618,931
Local Railroad	0	0
<b>County Total</b>	<b>12,115,534</b>	<b>12,115,534</b>
<b>Total + Overlap</b>	<b>12,115,534</b>	<b>12,115,534</b>

Other Values	
EZ Value Abated	0
EZ Tax Abated	\$0.00
New Property	171,100
TIF Increment	0

Road and Bridge Transfer		
Municipality	Fund	Amount Extended
VCBC - Village of Beecher City	007	\$4,099.87
<b>Total</b>		<b>\$4,099.87</b>

Fund/Name	Levy Request	Maximum Rate	Calc'ed Rate	Actual Rate	Certified Rate	Total Extension	Total Extension After TIF & EZ	Total Extension w/Overlaps	Percent
007 Road and Bridge	28,452	0.66000	0.234839	0.23484	0.23484	\$28,452.12	\$28,452.12	\$28,452.12	69.1173
008 Bridge	5,166	0.05000	0.042640	0.04264	0.04264	\$5,166.06	\$5,166.06	\$5,166.06	12.5497
010 Equipment & Building	2,600	0.03500	0.021460	0.02147	0.02147	\$2,601.21	\$2,601.21	\$2,601.21	6.3190
027 Audit	481	0.00500	0.003970	0.00398	0.00398	\$482.20	\$482.20	\$482.20	1.1714
035 Liability Insurance	4,463	0.00000	0.036837	0.03684	0.03684	\$4,463.36	\$4,463.36	\$4,463.36	10.8426
<b>Totals</b>	<b>41,162</b>		<b>0.339746</b>	<b>0.33977</b>	<b>0.33977</b>	<b>\$41,164.95</b>	<b>\$41,164.95</b>	<b>\$41,164.95</b>	<b>100.0000</b>

Given under my hand and the official seal of my office this 3rd day of August, 2023

  
Michelle M. Kollmann, County Clerk and Recorder

## Tax Computation Report Effingham County

Taxing District RB06 - Lucas Twp R & B


Equalization Factor 1.017700

Property Type	Total EAV	Rate Setting EAV
Farm	11,347,930	11,347,930
Residential	3,448,301	3,448,301
Commercial	8,500	8,500
Industrial	15,530	15,530
Mineral	81,530	81,530
State Railroad	0	0
Local Railroad	0	0
<b>County Total</b>	<b>14,901,791</b>	<b>14,901,791</b>
<b>Total + Overlap</b>	<b>14,901,791</b>	<b>14,901,791</b>

Other Values	
EZ Value Abated	0
EZ Tax Abated	\$0.00
New Property	197,000
TIF Increment	0

Fund/Name	Levy Request	Maximum Rate	Calc'ed Rate	Actual Rate	Certified Rate	Total Extension	Total Extension After TIF & EZ	Total Extension w/Overlaps	Percent
007 Road and Bridge	89,175	0.66000	0.598418	0.59842	0.59842	\$89,175.30	\$89,175.30	\$89,175.30	68.3384
008 Bridge	6,775	0.05000	0.045464	0.04547	0.04547	\$6,775.84	\$6,775.84	\$6,775.84	5.1926
009 Permanent Road	22,757	0.16700	0.152713	0.15272	0.15272	\$22,758.02	\$22,758.02	\$22,758.02	17.4404
035 Liability Insurance	9,820	0.00000	0.065898	0.06590	0.06590	\$9,820.28	\$9,820.28	\$9,820.28	7.5257
047 Social Security	1,960	0.00000	0.013153	0.01316	0.01316	\$1,961.08	\$1,961.08	\$1,961.08	1.5029
<b>Totals</b>	<b>130,487</b>		<b>0.875646</b>	<b>0.87567</b>	<b>0.87567</b>	<b>\$130,490.52</b>	<b>\$130,490.52</b>	<b>\$130,490.52</b>	<b>100.0000</b>

Given under my hand and the official seal of my office this 3rd day of August, 2023

  
Michelle M. Kollmann, County Clerk and Recorder

# Tax Computation Report Effingham County

Taxing District RB07 - Mason Twp R & B

Equalization Factor 1.017700


Property Type	Total EAV	Rate Setting EAV
Farm	8,780,920	8,780,920
Residential	8,751,788	8,751,788
Commercial	1,009,050	1,009,050
Industrial	420,789	420,789
Mineral	138,020	138,020
State Railroad	888,908	888,908
Local Railroad	300,120	300,120
<b>County Total</b>	<b>20,289,595</b>	<b>20,289,595</b>
<b>Total + Overlap</b>	<b>20,289,595</b>	<b>20,289,595</b>

Other Values	
EZ Value Abated	0
EZ Tax Abated	\$0.00
New Property	312,980
TIF Increment	0

Road and Bridge Transfer		
Municipality	Fund	Amount Extended
VCEG - Village of Edgewood	007	\$12,487.40
VCMA - Village of Mason	007	\$6,571.81
<b>Total</b>		<b>\$19,059.21</b>

Fund/Name	Levy Request	Maximum Rate	Calc'ed Rate	Actual Rate	Certified Rate	Total Extension	Total Extension After TIF & EZ	Total Extension w/Overlaps	Percent
007 Road and Bridge	110,265	0.66000	0.543456	0.54346	0.54346	\$110,265.83	\$110,265.83	\$110,265.83	74.4179
008 Bridge	6,550	0.05000	0.032283	0.03229	0.03229	\$6,551.51	\$6,551.51	\$6,551.51	4.4216
009 Permanent Road	26,273	0.16700	0.129490	0.12949	0.12949	\$26,273.00	\$26,273.00	\$26,273.00	17.7316
027 Audit	487	0.00500	0.002400	0.00241	0.00241	\$488.98	\$488.98	\$488.98	0.3300
035 Liability Insurance	2,550	0.00000	0.012568	0.01257	0.01257	\$2,550.40	\$2,550.40	\$2,550.40	1.7213
047 Social Security	2,040	0.00000	0.010054	0.01006	0.01006	\$2,041.13	\$2,041.13	\$2,041.13	1.3776
<b>Totals</b>	<b>148,165</b>		<b>0.730251</b>	<b>0.73028</b>	<b>0.73028</b>	<b>\$148,170.85</b>	<b>\$148,170.85</b>	<b>\$148,170.85</b>	<b>100.0000</b>

Given under my hand and the official seal of my office this 3rd day of August, 2023

  
Michelle M. Kollmann, County Clerk and Recorder



## Tax Computation Report Effingham County

Taxing District RB08 - Moccasin Twp R & B

Equalization Factor 1.017700

Property Type	Total EAV	Rate Setting EAV
Farm	10,030,333	10,030,333
Residential	4,379,950	4,379,950
Commercial	239,710	239,710
Industrial	696	696
Mineral	29,460	29,460
State Railroad	1,427,991	1,427,991
Local Railroad	0	0
<b>County Total</b>	<b>16,108,140</b>	<b>16,108,140</b>
<b>Total + Overlap</b>	<b>16,108,140</b>	<b>16,108,140</b>

Other Values	
EZ Value Abated	0
EZ Tax Abated	\$0.00
New Property	325,680
TIF Increment	0

Fund/Name	Levy Request	Maximum Rate	Calc'ed Rate	Actual Rate	Certified Rate	Total Extension	Total Extension After TIF & EZ	Total Extension w/Overlaps	Percent
007 Road and Bridge	72,273	0.66000	0.448674	0.44868	0.44868	\$72,274.00	\$72,274.00	\$72,274.00	62.6796
008 Bridge	5,505	0.05000	0.034175	0.03418	0.03418	\$5,505.76	\$5,505.76	\$5,505.76	4.7749
009 Permanent Road	23,896	0.16700	0.148347	0.14835	0.14835	\$23,896.43	\$23,896.43	\$23,896.43	20.7242
010 Equipment & Building	3,854	0.03500	0.023926	0.02393	0.02393	\$3,854.68	\$3,854.68	\$3,854.68	3.3430
035 Liability Insurance	5,431	0.00000	0.033716	0.03372	0.03372	\$5,431.66	\$5,431.66	\$5,431.66	4.7106
047 Social Security	4,344	0.00000	0.026968	0.02697	0.02697	\$4,344.37	\$4,344.37	\$4,344.37	3.7677
<b>Totals</b>	<b>115,303</b>		<b>0.715806</b>	<b>0.71583</b>	<b>0.71583</b>	<b>\$115,306.90</b>	<b>\$115,306.90</b>	<b>\$115,306.90</b>	<b>100.0000</b>

Given under my hand and the official seal of my office this 3rd day of August, 2023



Michelle M. Kollmann, County Clerk and Recorder

## Tax Computation Report Effingham County

Taxing District RB09 - Mound Twp R & B

Equalization Factor 1.017700

Property Type	Total EAV	Rate Setting EAV
Farm	11,280,855	11,273,695
Residential	40,876,356	39,768,326
Commercial	11,824,059	7,795,683
Industrial	4,408,626	2,880,486
Mineral	0	0
State Railroad	1,712,848	1,712,848
Local Railroad	0	0
<b>County Total</b>	<b>70,102,744</b>	<b>63,431,038</b>
<b>Total + Overlap</b>	<b>70,102,744</b>	<b>63,431,038</b>

Other Values	
EZ Value Abated	1,519,180
EZ Tax Abated	\$9,756.49
New Property	534,740
TIF Increment	5,152,526

Road and Bridge Transfer		
Municipality	Fund	Amount Extended
VCAL - City of Altamont	007	\$63,028.52
<b>Total</b>		<b>\$63,028.52</b>

Fund/Name	Levy Request	Maximum Rate	Calc'ed Rate	Actual Rate	Certified Rate	Total Extension	Total Extension After TIF & EZ	Total Extension w/Overlaps	Percent
005 I M R F	7,000	0.00000	0.011036	0.01104	0.01104	\$7,739.34	\$7,002.79	\$7,002.79	1.7190
007 Road and Bridge	247,000	0.66000	0.389399	0.38940	0.38940	\$272,980.09	\$247,000.46	\$247,000.46	60.6334
008 Bridge	30,500	0.05000	0.048084	0.04809	0.04809	\$33,712.41	\$30,503.99	\$30,503.99	7.4881
009 Permanent Road	92,000	0.16700	0.145039	0.14504	0.14504	\$101,677.02	\$92,000.38	\$92,000.38	22.5842
010 Equipment & Building	21,000	0.03500	0.033107	0.03311	0.03311	\$23,211.02	\$21,002.02	\$21,002.02	5.1556
027 Audit	850	0.00500	0.001340	0.00135	0.00135	\$946.39	\$856.32	\$856.32	0.2102
035 Liability Insurance	9,000	0.00000	0.014189	0.01419	0.01419	\$9,947.58	\$9,000.86	\$9,000.86	2.2095
<b>Totals</b>	<b>407,350</b>		<b>0.642194</b>	<b>0.64222</b>	<b>0.64222</b>	<b>\$450,213.85</b>	<b>\$407,366.82</b>	<b>\$407,366.82</b>	<b>100.0000</b>

Given under my hand and the official seal of my office this 3rd day of August, 2023



Michelle M. Kollmann, County Clerk and Recorder

## Tax Computation Report Effingham County


Taxing District RB10 - St Francis Twp R & B

Equalization Factor 1.017700

Property Type	Total EAV	Rate Setting EAV	Other Values		Road and Bridge Transfer		
					Municipality	Fund	Amount Extended
Farm	13,646,395	13,641,957	EZ Value Abated	0			
Residential	16,015,926	15,957,396	EZ Tax Abated	\$0.00	VCMO - Village of Montrose	007	\$4,677.17
Commercial	1,517,410	1,376,800	New Property	525,470	VCTP - Village of Teutopolis	007	\$4,302.62
Industrial	3,535,600	1,449,168	TIF Increment	2,290,010	<b>Total</b>		<b>\$8,979.79</b>
Mineral	950	950					
State Railroad	1,056,086	1,056,086					
Local Railroad	0	0					
<b>County Total</b>	<b>35,772,367</b>	<b>33,482,357</b>					
<b>Total + Overlap</b>	<b>35,772,367</b>	<b>33,482,357</b>					

Fund/Name	Levy Request	Maximum Rate	Calc'ed Rate	Actual Rate	Certified Rate	Total Extension	Total Extension After TIF & EZ	Total Extension w/Overlaps	Percent
007 Road and Bridge	86,046	0.33000	0.256989	0.25699	0.25699	\$91,931.41	\$86,046.31	\$86,046.31	83.7128
008 Bridge	17,712	0.05000	0.052900	0.05000	0.05000	\$17,886.18	\$16,741.18	\$16,741.18	16.2872
<b>Totals</b>	<b>103,758</b>		<b>0.309889</b>	<b>0.30699</b>	<b>0.30699</b>	<b>\$109,817.59</b>	<b>\$102,787.49</b>	<b>\$102,787.49</b>	<b>100.0000</b>

Given under my hand and the official seal of my office this 3rd day of August, 2023

  
 Michelle M. Kollmann, County Clerk and Recorder

## Tax Computation Report Effingham County


Taxing District RB11 - Summit Twp R & B

Equalization Factor 1.017700

Property Type	Total EAV	Rate Setting EAV	Other Values	Road and Bridge Transfer	Municipality	Fund	Amount Extended
Farm	9,574,735	9,574,735	EZ Value Abated 0				
Residential	143,457,261	143,457,261	EZ Tax Abated \$0.00		VCEF - City of Effingham	007	\$3,105.32
Commercial	5,054,080	5,054,080	New Property 2,798,540		<b>Total</b>		<b>\$3,105.32</b>
Industrial	244,480	244,480	TIF Increment 0				
Mineral	109,820	109,820					
State Railroad	605,847	605,847					
Local Railroad	0	0					
<b>County Total</b>	<b>159,046,223</b>	<b>159,046,223</b>					
<b>Total + Overlap</b>	<b>159,046,223</b>	<b>159,046,223</b>					

Fund/Name	Levy Request	Maximum Rate	Calc'ed Rate	Actual Rate	Certified Rate	Total Extension	Total Extension After TIF & EZ	Total Extension w/Overlaps	Percent
005 I M R F	3,300	0.00000	0.002075	0.00208	0.00208	\$3,308.16	\$3,308.16	\$3,308.16	0.5625
007 Road and Bridge	440,370	0.33000	0.276882	0.27689	0.27689	\$440,383.09	\$440,383.09	\$440,383.09	74.8655
008 Bridge	65,890	0.05000	0.041428	0.04143	0.04143	\$65,892.85	\$65,892.85	\$65,892.85	11.2018
010 Equipment & Building	50,857	0.03500	0.031976	0.03198	0.03198	\$50,862.98	\$50,862.98	\$50,862.98	8.6467
027 Audit	2,097	0.00500	0.001319	0.00132	0.00132	\$2,099.41	\$2,099.41	\$2,099.41	0.3569
035 Liability Insurance	12,637	0.00000	0.007946	0.00795	0.00795	\$12,644.17	\$12,644.17	\$12,644.17	2.1495
047 Social Security	13,035	0.00000	0.008196	0.00820	0.00820	\$13,041.79	\$13,041.79	\$13,041.79	2.2171
<b>Totals</b>	<b>588,186</b>		<b>0.369822</b>	<b>0.36985</b>	<b>0.36985</b>	<b>\$588,232.45</b>	<b>\$588,232.45</b>	<b>\$588,232.45</b>	<b>100.0000</b>

Given under my hand and the official seal of my office this 3rd day of August, 2023

  
Michelle M. Kollmann, County Clerk and Recorder

## Tax Computation Report Effingham County

Taxing District RB12 - Teutopolis Twp R & B

Equalization Factor 1.017700


Property Type	Total EAV	Rate Setting EAV
Farm	7,636,780	7,556,087
Residential	67,468,038	63,237,722
Commercial	16,026,124	13,558,755
Industrial	11,756,669	10,379,444
Mineral	21,620	21,620
State Railroad	918,158	918,158
Local Railroad	0	0
<b>County Total</b>	<b>103,827,389</b>	<b>95,671,786</b>
<b>Total + Overlap</b>	<b>103,827,389</b>	<b>95,671,786</b>

Other Values	
EZ Value Abated	60,570
EZ Tax Abated	\$131.13
New Property	1,321,970
TIF Increment	8,095,033

Road and Bridge Transfer		
Municipality	Fund	Amount Extended
VCEF - City of Effingham	007	\$17,097.35
VCTP - Village of Teutopolis	007	\$46,163.61
<b>Total</b>		<b>\$63,260.96</b>

Fund/Name	Levy Request	Maximum Rate	Calc'ed Rate	Actual Rate	Certified Rate	Total Extension	Total Extension After TIF & EZ	Total Extension w/Overlaps	Percent
007 Road and Bridge	179,485	0.33000	0.187605	0.18761	0.18761	\$194,790.56	\$179,489.84	\$179,489.84	86.6559
008 Bridge	24,032	0.05000	0.025119	0.02512	0.02512	\$26,081.44	\$24,032.75	\$24,032.75	11.6028
035 Liability Insurance	3,600	0.00000	0.003763	0.00377	0.00377	\$3,914.29	\$3,606.83	\$3,606.83	1.7413
<b>Totals</b>	<b>207,117</b>		<b>0.216487</b>	<b>0.21650</b>	<b>0.21650</b>	<b>\$224,786.29</b>	<b>\$207,129.42</b>	<b>\$207,129.42</b>	<b>100.0000</b>

Given under my hand and the official seal of my office this 3rd day of August, 2023

  
 Michelle M. Kollmann, County Clerk and Recorder

## Tax Computation Report Effingham County

Taxing District RB13 - Union Twp R & B

Equalization Factor 1.017700

Property Type	Total EAV	Rate Setting EAV
Farm	12,147,394	12,147,394
Residential	6,485,778	6,485,778
Commercial	85,140	85,140
Industrial	2,417	2,417
Mineral	271,820	271,820
State Railroad	0	0
Local Railroad	0	0
<b>County Total</b>	<b>18,992,549</b>	<b>18,992,549</b>
<b>Total + Overlap</b>	<b>18,992,549</b>	<b>18,992,549</b>

Other Values	
EZ Value Abated	0
EZ Tax Abated	\$0.00
New Property	344,560
TIF Increment	0

Fund/Name	Levy Request	Maximum Rate	Calc'ed Rate	Actual Rate	Certified Rate	Total Extension	Total Extension After TIF & EZ	Total Extension w/Overlaps	Percent
007 Road and Bridge	66,151	0.94000	0.348300	0.34830	0.34830	\$66,151.05	\$66,151.05	\$66,151.05	59.4927
008 Bridge	7,701	0.05000	0.040548	0.04055	0.04055	\$7,701.48	\$7,701.48	\$7,701.48	6.9263
009 Permanent Road	25,747	0.16700	0.135564	0.13557	0.13557	\$25,748.20	\$25,748.20	\$25,748.20	23.1565
010 Equipment & Building	5,405	0.03500	0.028459	0.02846	0.02846	\$5,405.28	\$5,405.28	\$5,405.28	4.8612
035 Liability Insurance	4,638	0.00000	0.024420	0.02443	0.02443	\$4,639.88	\$4,639.88	\$4,639.88	4.1729
047 Social Security	1,545	0.00000	0.008135	0.00814	0.00814	\$1,545.99	\$1,545.99	\$1,545.99	1.3904
<b>Totals</b>	<b>111,187</b>		<b>0.585426</b>	<b>0.58545</b>	<b>0.58545</b>	<b>\$111,191.88</b>	<b>\$111,191.88</b>	<b>\$111,191.88</b>	<b>100.0000</b>

Given under my hand and the official seal of my office this 3rd day of August, 2023



Michelle M. Kollmann, County Clerk and Recorder

## Tax Computation Report Effingham County

Taxing District RB14 - Watson Twp R & B

Equalization Factor 1.017700

Property Type	Total EAV	Rate Setting EAV
Farm	13,716,823	13,716,823
Residential	39,729,133	39,729,133
Commercial	8,013,440	6,921,570
Industrial	6,298,850	3,177,030
Mineral	0	0
State Railroad	928,448	928,448
Local Railroad	34,740	34,740
<b>County Total</b>	<b>68,721,434</b>	<b>64,507,744</b>
<b>Total + Overlap</b>	<b>68,721,434</b>	<b>64,507,744</b>

Other Values	
EZ Value Abated	4,213,690
EZ Tax Abated	\$17,853.83
New Property	1,246,740
TIF Increment	0

Road and Bridge Transfer		
Municipality	Fund	Amount Extended
VCEF - City of Effingham	007	\$15,624.37
VCWA - Village of Watson	007	\$13,384.97
<b>Total</b>		<b>\$29,009.34</b>

Fund/Name	Levy Request	Maximum Rate	Calc'ed Rate	Actual Rate	Certified Rate	Total Extension	Total Extension After TIF & EZ	Total Extension w/Overlaps	Percent
007 Road and Bridge	255,136	0.66000	0.395512	0.39552	0.39552	\$271,807.02	\$255,141.03	\$255,141.03	93.3469
008 Bridge	6,057	0.05000	0.009390	0.00939	0.00939	\$6,452.94	\$6,057.28	\$6,057.28	2.2161
009 Permanent Road	12,126	0.10000	0.018798	0.01880	0.01880	\$12,919.63	\$12,127.46	\$12,127.46	4.4370
<b>Totals</b>	<b>273,319</b>		<b>0.423700</b>	<b>0.42371</b>	<b>0.42371</b>	<b>\$291,179.59</b>	<b>\$273,325.77</b>	<b>\$273,325.77</b>	<b>100.0000</b>

Given under my hand and the official seal of my office this 3rd day of August, 2023



Michelle M. Kollmann, County Clerk and Recorder

## Tax Computation Report Effingham County

Taxing District RB15 - West Twp R & B

Equalization Factor 1.017700

Property Type	Total EAV	Rate Setting EAV
Farm	10,720,675	10,720,675
Residential	4,047,500	4,047,500
Commercial	139,180	139,180
Industrial	0	0
Mineral	0	0
State Railroad	0	0
Local Railroad	0	0
<b>County Total</b>	<b>14,907,355</b>	<b>14,907,355</b>
<b>Total + Overlap</b>	<b>14,907,355</b>	<b>14,907,355</b>

Other Values	
EZ Value Abated	0
EZ Tax Abated	\$0.00
New Property	243,040
TIF Increment	0

Fund/Name	Levy Request	Maximum Rate	Calc'ed Rate	Actual Rate	Certified Rate	Total Extension	Total Extension After TIF & EZ	Total Extension w/Overlaps	Percent
005 I M R F	600	0.00000	0.004025	0.00403	0.00403	\$600.77	\$600.77	\$600.77	0.4874
007 Road and Bridge	83,700	0.66000	0.561468	0.56147	0.56147	\$83,700.33	\$83,700.33	\$83,700.33	67.9080
008 Bridge	6,800	0.05000	0.045615	0.04562	0.04562	\$6,800.74	\$6,800.74	\$6,800.74	5.5176
009 Permanent Road	23,000	0.16700	0.154286	0.15429	0.15429	\$23,000.56	\$23,000.56	\$23,000.56	18.6609
027 Audit	650	0.00500	0.004360	0.00437	0.00437	\$651.45	\$651.45	\$651.45	0.5285
035 Liability Insurance	5,000	0.00000	0.033541	0.03355	0.03355	\$5,001.42	\$5,001.42	\$5,001.42	4.0578
047 Social Security	3,500	0.00000	0.023478	0.02348	0.02348	\$3,500.25	\$3,500.25	\$3,500.25	2.8398
<b>Totals</b>	<b>123,250</b>		<b>0.826773</b>	<b>0.82681</b>	<b>0.82681</b>	<b>\$123,255.52</b>	<b>\$123,255.52</b>	<b>\$123,255.52</b>	<b>100.0000</b>

Given under my hand and the official seal of my office this 3rd day of August, 2023



Michelle M. Kollmann, County Clerk and Recorder



## Tax Computation Report Effingham County

Taxing District TT01 - Banner Township

Equalization Factor 1.017700

Property Type	Total EAV	Rate Setting EAV
Farm	5,741,119	5,741,119
Residential	3,774,459	3,774,459
Commercial	117,210	117,210
Industrial	0	0
Mineral	0	0
State Railroad	0	0
Local Railroad	0	0
<b>County Total</b>	<b>9,632,788</b>	<b>9,632,788</b>
<b>Total + Overlap</b>	<b>9,632,788</b>	<b>9,632,788</b>

Other Values	
EZ Value Abated	0
EZ Tax Abated	\$0.00
New Property	137,670
TIF Increment	0

Fund/Name	Levy Request	Maximum Rate	Calc'ed Rate	Actual Rate	Certified Rate	Total Extension	Total Extension After TIF & EZ	Total Extension w/Overlaps	Percent
001 Corporate	17,250	0.45000	0.179076	0.17908	0.17908	\$17,250.40	\$17,250.40	\$17,250.40	73.0879
027 Audit	450	0.00500	0.004672	0.00468	0.00468	\$450.81	\$450.81	\$450.81	1.9100
035 Liability Insurance	3,500	0.00000	0.036334	0.03634	0.03634	\$3,500.56	\$3,500.56	\$3,500.56	14.8315
047 Social Security	2,200	0.00000	0.022839	0.02284	0.02284	\$2,200.13	\$2,200.13	\$2,200.13	9.3217
054 General Assistance	200	0.10000	0.002076	0.00208	0.00208	\$200.36	\$200.36	\$200.36	0.8489
<b>Totals</b>	<b>23,600</b>		<b>0.244997</b>	<b>0.24502</b>	<b>0.24502</b>	<b>\$23,602.26</b>	<b>\$23,602.26</b>	<b>\$23,602.26</b>	<b>100.0000</b>

Given under my hand and the official seal of my office this 3rd day of August, 2023



Michelle M. Kollmann, County Clerk and Recorder

## Tax Computation Report Effingham County

Taxing District TT02 - Bishop Township

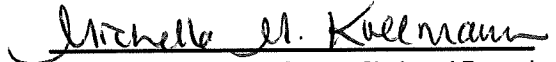
Equalization Factor 1.017700

Property Type	Total EAV	Rate Setting EAV
Farm	14,614,370	14,577,130
Residential	22,531,587	12,956,217
Commercial	5,356,760	1,313,161
Industrial	485,705	258,095
Mineral	0	0
State Railroad	460,700	460,700
Local Railroad	0	0
<b>County Total</b>	<b>43,449,122</b>	<b>29,565,303</b>
<b>Total + Overlap</b>	<b>43,449,122</b>	<b>29,565,303</b>

Other Values	
EZ Value Abated	0
EZ Tax Abated	\$0.00
New Property	194,400
TIF Increment	13,883,819

Fund/Name	Levy Request	Maximum Rate	Calc'ed Rate	Actual Rate	Certified Rate	Total Extension	Total Extension After TIF & EZ	Total Extension w/Overlaps	Percent
001 Corporate	86,134	0.45000	0.291335	0.29134	0.29134	\$126,584.67	\$86,135.55	\$86,135.55	92.7568
054 General Assistance	6,726	0.10000	0.022750	0.02275	0.02275	\$9,884.68	\$6,726.11	\$6,726.11	7.2432
<b>Totals</b>	<b>92,860</b>		<b>0.314085</b>	<b>0.31409</b>	<b>0.31409</b>	<b>\$136,469.35</b>	<b>\$92,861.66</b>	<b>\$92,861.66</b>	<b>100.0000</b>

Given under my hand and the official seal of my office this 3rd day of August, 2023

  
Michelle M. Kollmann, County Clerk and Recorder

## Tax Computation Report Effingham County

Taxing District TT03 - Douglas Township

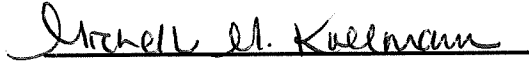
Equalization Factor 1.017700

Property Type	Total EAV	Rate Setting EAV
Farm	13,362,608	13,059,251
Residential	176,486,382	173,957,875
Commercial	167,952,035	151,040,709
Industrial	50,848,022	40,358,832
Mineral	75,000	75,000
State Railroad	3,056,106	3,056,106
Local Railroad	179,110	179,110
<b>County Total</b>	<b>411,959,263</b>	<b>381,726,883</b>
<b>Total + Overlap</b>	<b>411,959,263</b>	<b>381,726,883</b>

Other Values	
EZ Value Abated	9,240,480
EZ Tax Abated	\$8,009.66
New Property	5,563,230
TIF Increment	20,991,900

Fund/Name	Levy Request	Maximum Rate	Calc'ed Rate	Actual Rate	Certified Rate	Total Extension	Total Extension After TIF & EZ	Total Extension w/Overlaps	Percent
001 Corporate	295,057	0.25000	0.077295	0.07730	0.07730	\$318,444.51	\$295,074.88	\$295,074.88	89.1786
054 General Assistance	35,772	0.10000	0.009371	0.00938	0.00938	\$38,641.78	\$35,805.98	\$35,805.98	10.8214
<b>Totals</b>	<b>330,829</b>		<b>0.086666</b>	<b>0.08668</b>	<b>0.08668</b>	<b>\$357,086.29</b>	<b>\$330,880.86</b>	<b>\$330,880.86</b>	<b>100.0000</b>

Given under my hand and the official seal of my office this 3rd day of August, 2023



Michelle M. Kollmann, County Clerk and Recorder

## Tax Computation Report Effingham County

Taxing District TT04 - Jackson Township

Equalization Factor 1.017700

Property Type	Total EAV	Rate Setting EAV
Farm	11,927,257	11,927,257
Residential	12,183,173	12,183,173
Commercial	94,800	94,800
Industrial	0	0
Mineral	9,690	9,690
State Railroad	300,499	300,499
Local Railroad	0	0
<b>County Total</b>	<b>24,515,419</b>	<b>24,515,419</b>
<b>Total + Overlap</b>	<b>24,515,419</b>	<b>24,515,419</b>

Other Values	
EZ Value Abated	0
EZ Tax Abated	\$0.00
New Property	318,170
TIF Increment	0

Fund/Name	Levy Request	Maximum Rate	Calc'ed Rate	Actual Rate	Certified Rate	Total Extension	Total Extension After TIF & EZ	Total Extension w/Overlaps	Percent
001 Corporate	49,660	0.45000	0.202566	0.20257	0.20257	\$49,660.88	\$49,660.88	\$49,660.88	100.0000
<b>Totals</b>	<b>49,660</b>		<b>0.202566</b>	<b>0.20257</b>	<b>0.20257</b>	<b>\$49,660.88</b>	<b>\$49,660.88</b>	<b>\$49,660.88</b>	<b>100.0000</b>

Given under my hand and the official seal of my office this 3rd day of August, 2023

  
Michelle M. Kollmann, County Clerk and Recorder

## Tax Computation Report Effingham County

Taxing District TT05 - Liberty Township

Equalization Factor 1.017700

Property Type	Total EAV	Rate Setting EAV	Other Values	
Farm	5,600,113	5,600,113	EZ Value Abated	0
Residential	4,782,046	4,782,046	EZ Tax Abated	\$0.00
Commercial	1,053,604	1,053,604	New Property	171,100
Industrial	710	710	TIF Increment	0
Mineral	60,130	60,130		
State Railroad	618,931	618,931		
Local Railroad	0	0		
<b>County Total</b>	<b>12,115,534</b>	<b>12,115,534</b>		
<b>Total + Overlap</b>	<b>12,115,534</b>	<b>12,115,534</b>		

Fund/Name	Levy Request	Maximum Rate	Calc'ed Rate	Actual Rate	Certified Rate	Total Extension	Total Extension After TIF & EZ	Total Extension w/Overlaps	Percent
001 Corporate	33,626	0.45000	0.277545	0.27755	0.27755	\$33,626.66	\$33,626.66	\$33,626.66	98.7617
054 General Assistance	421	0.10000	0.003475	0.00348	0.00348	\$421.62	\$421.62	\$421.62	1.2383
<b>Totals</b>	<b>34,047</b>		<b>0.281020</b>	<b>0.28103</b>	<b>0.28103</b>	<b>\$34,048.28</b>	<b>\$34,048.28</b>	<b>\$34,048.28</b>	<b>100.0000</b>

Given under my hand and the official seal of my office this 3rd day of August, 2023



Michelle M. Kollmann, County Clerk and Recorder

## Tax Computation Report Effingham County

Taxing District TT06 - Lucas Township


Equalization Factor 1.017700

Property Type	Total EAV	Rate Setting EAV
Farm	11,347,930	11,347,930
Residential	3,448,301	3,448,301
Commercial	8,500	8,500
Industrial	15,530	15,530
Mineral	81,530	81,530
State Railroad	0	0
Local Railroad	0	0
<b>County Total</b>	<b>14,901,791</b>	<b>14,901,791</b>
<b>Total + Overlap</b>	<b>14,901,791</b>	<b>14,901,791</b>

Other Values	
EZ Value Abated	0
EZ Tax Abated	\$0.00
New Property	197,000
TIF Increment	0

Fund/Name	Levy Request	Maximum Rate	Calc'ed Rate	Actual Rate	Certified Rate	Total Extension	Total Extension After TIF & EZ	Total Extension w/Overlaps	Percent
001 Corporate	60,985	0.45000	0.409246	0.40925	0.40925	\$60,985.58	\$60,985.58	\$60,985.58	74.7079
035 Liability Insurance	9,845	0.00000	0.066066	0.06607	0.06607	\$9,845.61	\$9,845.61	\$9,845.61	12.0610
047 Social Security	10,800	0.00000	0.072475	0.07248	0.07248	\$10,800.82	\$10,800.82	\$10,800.82	13.2311
<b>Totals</b>	<b>81,630</b>		<b>0.547787</b>	<b>0.54780</b>	<b>0.54780</b>	<b>\$81,632.01</b>	<b>\$81,632.01</b>	<b>\$81,632.01</b>	<b>100.0000</b>

Given under my hand and the official seal of my office this 3rd day of August, 2023

  
Michelle M. Kollmann, County Clerk and Recorder

## Tax Computation Report Effingham County

Property Type	Total EAV	Rate Setting EAV
Farm	8,780,920	8,780,920
Residential	8,751,788	8,751,788
Commercial	1,009,050	1,009,050
Industrial	420,789	420,789
Mineral	138,020	138,020
State Railroad	888,908	888,908
Local Railroad	300,120	300,120
<b>County Total</b>	<b>20,289,595</b>	<b>20,289,595</b>
<b>Total + Overlap</b>	<b>20,289,595</b>	<b>20,289,595</b>

Equalization Factor 1.017700

Other Values	
EZ Value Abated	0
EZ Tax Abated	\$0.00
New Property	312,980
TIF Increment	0

Fund/Name	Levy Request	Maximum Rate	Calc'ed Rate	Actual Rate	Certified Rate	Total Extension	Total Extension After TIF & EZ	Total Extension w/Overlaps	Percent
001 Corporate	84,885	0.45000	0.418367	0.41837	0.41837	\$84,885.58	\$84,885.58	\$84,885.58	87.6901
005 I M R F	970	0.00000	0.004781	0.00479	0.00479	\$971.87	\$971.87	\$971.87	1.0040
027 Audit	1,545	0.00500	0.007615	0.00500	0.00500	\$1,014.48	\$1,014.48	\$1,014.48	1.0480
035 Liability Insurance	2,500	0.00000	0.012322	0.01233	0.01233	\$2,501.71	\$2,501.71	\$2,501.71	2.5844
047 Social Security	3,925	0.00000	0.019345	0.01935	0.01935	\$3,926.04	\$3,926.04	\$3,926.04	4.0558
054 General Assistance	3,500	0.10000	0.017250	0.01726	0.01726	\$3,501.98	\$3,501.98	\$3,501.98	3.6177
<b>Totals</b>	<b>97,325</b>		<b>0.479680</b>	<b>0.47710</b>	<b>0.47710</b>	<b>\$96,801.66</b>	<b>\$96,801.66</b>	<b>\$96,801.66</b>	<b>100.0000</b>

Given under my hand and the official seal of my office this 3rd day of August, 2023

  
 Michelle M. Kollmann, County Clerk and Recorder

## Tax Computation Report Effingham County

Taxing District TT08 - Moccasin Township

Equalization Factor 1.017700

Property Type	Total EAV	Rate Setting EAV
Farm	10,030,333	10,030,333
Residential	4,379,950	4,379,950
Commercial	239,710	239,710
Industrial	696	696
Mineral	29,460	29,460
State Railroad	1,427,991	1,427,991
Local Railroad	0	0
<b>County Total</b>	<b>16,108,140</b>	<b>16,108,140</b>
<b>Total + Overlap</b>	<b>16,108,140</b>	<b>16,108,140</b>

Other Values	
EZ Value Abated	0
EZ Tax Abated	\$0.00
New Property	325,680
TIF Increment	0

Fund/Name	Levy Request	Maximum Rate	Calc'ed Rate	Actual Rate	Certified Rate	Total Extension	Total Extension After TIF & EZ	Total Extension w/Overlaps	Percent
001 Corporate	50,496	0.45000	0.313481	0.31349	0.31349	\$50,497.41	\$50,497.41	\$50,497.41	84.9751
035 Liability Insurance	4,071	0.00000	0.025273	0.02528	0.02528	\$4,072.14	\$4,072.14	\$4,072.14	6.8524
047 Social Security	3,258	0.00000	0.020226	0.02023	0.02023	\$3,258.68	\$3,258.68	\$3,258.68	5.4836
054 General Assistance	1,597	0.10000	0.009914	0.00992	0.00992	\$1,597.93	\$1,597.93	\$1,597.93	2.6889
<b>Totals</b>	<b>59,422</b>		<b>0.368894</b>	<b>0.36892</b>	<b>0.36892</b>	<b>\$59,426.16</b>	<b>\$59,426.16</b>	<b>\$59,426.16</b>	<b>100.0000</b>

Given under my hand and the official seal of my office this 3rd day of August, 2023



Michelle M. Kollmann, County Clerk and Recorder



## Tax Computation Report Effingham County


Taxing District TT09 - Mound Township

Equalization Factor 1.017700

Property Type	Total EAV	Rate Setting EAV	Other Values	
Farm	11,280,855	11,273,695	EZ Value Abated	1,519,180
Residential	40,876,356	39,768,326	EZ Tax Abated	\$1,485.01
Commercial	11,824,059	7,795,683	New Property	534,740
Industrial	4,408,626	2,880,486	TIF Increment	5,152,526
Mineral	0	0		
State Railroad	1,712,848	1,712,848		
Local Railroad	0	0		
<b>County Total</b>	<b>70,102,744</b>	<b>63,431,038</b>		
<b>Total + Overlap</b>	<b>70,102,744</b>	<b>63,431,038</b>		

Fund/Name	Levy Request	Maximum Rate	Calc'ed Rate	Actual Rate	Certified Rate	Total Extension	Total Extension After TIF & EZ	Total Extension w/Overlaps	Percent
001 Corporate	58,000	0.25000	0.091438	0.09144	0.09144	\$64,101.95	\$58,001.34	\$58,001.34	93.5448
054 General Assistance	4,000	0.10000	0.006306	0.00631	0.00631	\$4,423.48	\$4,002.50	\$4,002.50	6.4552
<b>Totals</b>	<b>62,000</b>		<b>0.097744</b>	<b>0.09775</b>	<b>0.09775</b>	<b>\$68,525.43</b>	<b>\$62,003.84</b>	<b>\$62,003.84</b>	<b>100.0000</b>

Given under my hand and the official seal of my office this 3rd day of August, 2023



Michelle M. Kollmann, County Clerk and Recorder

## Tax Computation Report Effingham County

Taxing District TT10 - St Francis Township

Equalization Factor 1.017700

Property Type	Total EAV	Rate Setting EAV
Farm	13,646,395	13,641,957
Residential	16,015,926	15,957,396
Commercial	1,517,410	1,376,800
Industrial	3,535,600	1,449,168
Mineral	950	950
State Railroad	1,056,086	1,056,086
Local Railroad	0	0
<b>County Total</b>	<b>35,772,367</b>	<b>33,482,357</b>
<b>Total + Overlap</b>	<b>35,772,367</b>	<b>33,482,357</b>

Other Values	
EZ Value Abated	0
EZ Tax Abated	\$0.00
New Property	525,470
TIF Increment	2,290,010

Fund/Name	Levy Request	Maximum Rate	Calc'ed Rate	Actual Rate	Certified Rate	Total Extension	Total Extension After TIF & EZ	Total Extension w/Overlaps	Percent
001 Corporate	61,681	0.45000	0.184219	0.18422	0.18422	\$65,899.85	\$61,681.20	\$61,681.20	73.1554
005 I M R F	5,963	0.00000	0.017809	0.01781	0.01781	\$6,371.06	\$5,963.21	\$5,963.21	7.0725
027 Audit	298	0.00500	0.000890	0.00090	0.00090	\$321.95	\$301.34	\$301.34	0.3574
035 Liability Insurance	8,201	0.00000	0.024494	0.02450	0.02450	\$8,764.23	\$8,203.18	\$8,203.18	9.7292
047 Social Security	8,165	0.00000	0.024386	0.02439	0.02439	\$8,724.88	\$8,166.35	\$8,166.35	9.6855
<b>Totals</b>	<b>84,308</b>		<b>0.251798</b>	<b>0.25182</b>	<b>0.25182</b>	<b>\$90,081.97</b>	<b>\$84,315.28</b>	<b>\$84,315.28</b>	<b>100.0000</b>

Given under my hand and the official seal of my office this 3rd day of August, 2023



Michelle M. Kollmann, County Clerk and Recorder

## Tax Computation Report Effingham County


Taxing District TT11 - Summit Township

Equalization Factor 1.017700

Property Type	Total EAV	Rate Setting EAV	Other Values	
Farm	9,574,735	9,574,735	EZ Value Abated	0
Residential	143,457,261	143,457,261	EZ Tax Abated	\$0.00
Commercial	5,054,080	5,054,080	New Property	2,798,540
Industrial	244,480	244,480	TIF Increment	0
Mineral	109,820	109,820		
State Railroad	605,847	605,847		
Local Railroad	0	0		
<b>County Total</b>	<b>159,046,223</b>	<b>159,046,223</b>		
<b>Total + Overlap</b>	<b>159,046,223</b>	<b>159,046,223</b>		

Fund/Name	Levy Request	Maximum Rate	Calc'ed Rate	Actual Rate	Certified Rate	Total Extension	Total Extension After TIF & EZ	Total Extension w/Overlaps	Percent
001 Corporate	101,387	0.25000	0.063747	0.06375	0.06375	\$101,391.97	\$101,391.97	\$101,391.97	81.9093
005 I M R F	4,853	0.00000	0.003051	0.00306	0.00306	\$4,866.81	\$4,866.81	\$4,866.81	3.9316
027 Audit	5,753	0.00500	0.003617	0.00362	0.00362	\$5,757.47	\$5,757.47	\$5,757.47	4.6512
035 Liability Insurance	5,753	0.00000	0.003617	0.00362	0.00362	\$5,757.47	\$5,757.47	\$5,757.47	4.6512
047 Social Security	6,004	0.00000	0.003775	0.00378	0.00378	\$6,011.95	\$6,011.95	\$6,011.95	4.8567
<b>Totals</b>	<b>123,750</b>		<b>0.077807</b>	<b>0.07783</b>	<b>0.07783</b>	<b>\$123,785.67</b>	<b>\$123,785.67</b>	<b>\$123,785.67</b>	<b>100.0000</b>

Given under my hand and the official seal of my office this 3rd day of August, 2023

  
 Michelle M. Kollmann, County Clerk and Recorder

## Tax Computation Report Effingham County

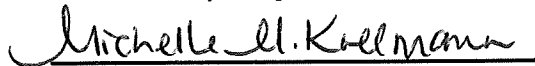
Taxing District TT12 - Teutopolis Township

Equalization Factor 1.017700

Property Type	Total EAV	Rate Setting EAV	Other Values	
Farm	7,636,780	7,556,087	EZ Value Abated	60,570
Residential	67,468,038	63,237,722	EZ Tax Abated	\$25.66
Commercial	16,026,124	13,558,755	New Property	1,321,970
Industrial	11,756,669	10,379,444	TIF Increment	8,095,033
Mineral	21,620	21,620		
State Railroad	918,158	918,158		
Local Railroad	0	0		
<b>County Total</b>	<b>103,827,389</b>	<b>95,671,786</b>		
<b>Total + Overlap</b>	<b>103,827,389</b>	<b>95,671,786</b>		

Fund/Name	Levy Request	Maximum Rate	Calc'ed Rate	Actual Rate	Certified Rate	Total Extension	Total Extension After TIF & EZ	Total Extension w/Overlaps	Percent
001 Corporate	33,100	0.25000	0.034598	0.03460	0.03460	\$35,924.28	\$33,102.44	\$33,102.44	81.6808
005 I M R F	750	0.00000	0.000784	0.00079	0.00079	\$820.24	\$755.81	\$755.81	1.8650
027 Audit	1,800	0.00500	0.001881	0.00189	0.00189	\$1,962.34	\$1,808.20	\$1,808.20	4.4618
035 Liability Insurance	2,800	0.00000	0.002927	0.00293	0.00293	\$3,042.14	\$2,803.18	\$2,803.18	6.9169
047 Social Security	2,050	0.00000	0.002143	0.00215	0.00215	\$2,232.29	\$2,056.94	\$2,056.94	5.0755
<b>Totals</b>	<b>40,500</b>		<b>0.042333</b>	<b>0.04236</b>	<b>0.04236</b>	<b>\$43,981.29</b>	<b>\$40,526.57</b>	<b>\$40,526.57</b>	<b>100.0000</b>

Given under my hand and the official seal of my office this 3rd day of August, 2023



Michelle M. Kollmann, County Clerk and Recorder

## Tax Computation Report Effingham County

Taxing District TT13 - Union Township

Equalization Factor 1.017700

Property Type	Total EAV	Rate Setting EAV	Other Values	
Farm	12,147,394	12,147,394	EZ Value Abated	0
Residential	6,485,778	6,485,778	EZ Tax Abated	\$0.00
Commercial	85,140	85,140	New Property	344,560
Industrial	2,417	2,417	TIF Increment	0
Mineral	271,820	271,820		
State Railroad	0	0		
Local Railroad	0	0		
<b>County Total</b>	<b>18,992,549</b>	<b>18,992,549</b>		
<b>Total + Overlap</b>	<b>18,992,549</b>	<b>18,992,549</b>		

Fund/Name	Levy Request	Maximum Rate	Calc'ed Rate	Actual Rate	Certified Rate	Total Extension	Total Extension After TIF & EZ	Total Extension w/Overlaps	Percent
001 Corporate	37,549	0.45000	0.197704	0.19771	0.19771	\$37,550.17	\$37,550.17	\$37,550.17	82.5270
005 I M R F	948	0.00000	0.004991	0.00500	0.00500	\$949.63	\$949.63	\$949.63	2.0871
027 Audit	0	0.00500	0.000000	0.00000	0.00000	\$0.00	\$0.00	\$0.00	0.0000
035 Liability Insurance	4,883	0.00000	0.025710	0.02572	0.02572	\$4,884.88	\$4,884.88	\$4,884.88	10.7359
047 Social Security	2,115	0.00000	0.011136	0.01114	0.01114	\$2,115.77	\$2,115.77	\$2,115.77	4.6500
054 General Assistance	0	0.10000	0.000000	0.00000	0.00000	\$0.00	\$0.00	\$0.00	0.0000
<b>Totals</b>	<b>45,495</b>		<b>0.239541</b>	<b>0.23957</b>	<b>0.23957</b>	<b>\$45,500.45</b>	<b>\$45,500.45</b>	<b>\$45,500.45</b>	<b>100.0000</b>

Given under my hand and the official seal of my office this 3rd day of August, 2023

*Michelle M. Kollmann*

Michelle M. Kollmann, County Clerk and Recorder

## Tax Computation Report Effingham County

Taxing District TT14 - Watson Township

Equalization Factor 1.017700

Property Type	Total EAV	Rate Setting EAV	Other Values	
Farm	13,716,823	13,716,823	EZ Value Abated	4,213,690
Residential	39,729,133	39,729,133	EZ Tax Abated	\$3,995.85
Commercial	8,013,440	6,921,570	New Property	1,246,740
Industrial	6,298,850	3,177,030	TIF Increment	0
Mineral	0	0		
State Railroad	928,448	928,448		
Local Railroad	34,740	34,740		
<b>County Total</b>	<b>68,721,434</b>	<b>64,507,744</b>		
<b>Total + Overlap</b>	<b>68,721,434</b>	<b>64,507,744</b>		

Fund/Name	Levy Request	Maximum Rate	Calc'ed Rate	Actual Rate	Certified Rate	Total Extension	Total Extension After TIF & EZ	Total Extension w/Overlaps	Percent
001 Corporate	60,575	0.30000	0.093904	0.09391	0.09391	\$64,536.30	\$60,579.22	\$60,579.22	99.0298
054 General Assistance	590	0.10000	0.000915	0.00092	0.00092	\$632.24	\$593.47	\$593.47	0.9702
<b>Totals</b>	<b>61,165</b>		<b>0.094819</b>	<b>0.09483</b>	<b>0.09483</b>	<b>\$65,168.54</b>	<b>\$61,172.69</b>	<b>\$61,172.69</b>	<b>100.0000</b>

Given under my hand and the official seal of my office this 3rd day of August, 2023

*Michelle M. Kollmann*

Michelle M. Kollmann, County Clerk and Recorder

## Tax Computation Report Effingham County

Taxing District TT15 - West Township

Equalization Factor 1.017700

Property Type	Total EAV	Rate Setting EAV	Other Values	
Farm	10,720,675	10,720,675	EZ Value Abated	0
Residential	4,047,500	4,047,500	EZ Tax Abated	\$0.00
Commercial	139,180	139,180	New Property	243,040
Industrial	0	0	TIF Increment	0
Mineral	0	0		
State Railroad	0	0		
Local Railroad	0	0		
<b>County Total</b>	<b>14,907,355</b>	<b>14,907,355</b>		
<b>Total + Overlap</b>	<b>14,907,355</b>	<b>14,907,355</b>		

Fund/Name	Levy Request	Maximum Rate	Calc'ed Rate	Actual Rate	Certified Rate	Total Extension	Total Extension After TIF & EZ	Total Extension w/Overlaps	Percent
001 Corporate	53,000	0.45000	0.355529	0.35553	0.35553	\$53,000.12	\$53,000.12	\$53,000.12	85.3470
005 I M R F	250	0.00000	0.001677	0.00168	0.00168	\$250.44	\$250.44	\$250.44	0.4033
027 Audit	750	0.00500	0.005031	0.00500	0.00500	\$745.37	\$745.37	\$745.37	1.2003
035 Liability Insurance	5,000	0.00000	0.033541	0.03355	0.03355	\$5,001.42	\$5,001.42	\$5,001.42	8.0539
047 Social Security	3,000	0.00000	0.020124	0.02013	0.02013	\$3,000.85	\$3,000.85	\$3,000.85	4.8323
054 General Assistance	100	0.10000	0.000671	0.00068	0.00068	\$101.37	\$101.37	\$101.37	0.1632
<b>Totals</b>	<b>62,100</b>		<b>0.416573</b>	<b>0.41657</b>	<b>0.41657</b>	<b>\$62,099.57</b>	<b>\$62,099.57</b>	<b>\$62,099.57</b>	<b>100.0000</b>

Given under my hand and the official seal of my office this 3rd day of August, 2023



Michelle M. Kollmann, County Clerk and Recorder

## Tax Computation Report Effingham County

Taxing District TTIF1 - Teutopolis TIF#1

Equalization Factor 1.017700

Property Type	Total EAV	TIF Base EAV	Other Values	
Farm	8,920	2,317	EZ Value Abated	0
Residential	0	0	EZ Tax Abated	\$0.00
Commercial	1,218,620	1,209	New Property	0
Industrial	0	0	TIF Increment	1,224,014
Mineral	0	0		
State Railroad	0	0		
Local Railroad	0	0		
<b>County Total</b>	<b>1,227,540</b>	<b>3,526</b>		
<b>Total + Overlap</b>	<b>1,227,540</b>	<b>3,526</b>		

Fund/Name	Levy Request	Maximum Rate	Calc'ed Rate	Actual Rate	Certified Rate	Total Extension	Total Extension After TIF & EZ	Total Extension w/Overlaps	Percent
001 Corporate	0	0.00000	0.000000	0.00000	0.00000	\$0.00	\$76,067.20	\$76,067.20	100.0000
<b>Totals</b>	<b>0</b>		<b>0.000000</b>	<b>0.00000</b>	<b>0.00000</b>	<b>\$0.00</b>	<b>\$76,067.20</b>	<b>\$76,067.20</b>	<b>100.0000</b>

Given under my hand and the official seal of my office this 3rd day of August, 2023



Michelle M. Kollmann, County Clerk and Recorder

District	Valuations			Rates			Extensions		
	2022	2021	+ or -	2022	2021	+ or -	2022	2021	+ or -
County	1,224,014	1,004,124	219,890	0.61287	0.62299	(0.01012)	7,501.61	6,255.59	1,246.02
J517		1,004,124	(1,004,124)	0.54635	0.59187	(0.04552)	6,687.40	5,943.11	744.29
MT07		1,004,124	(1,004,124)	0.00580	0.00618	(0.00038)	70.99	62.05	8.94
FDTP		1,004,124	(1,004,124)	0.24146	0.25681	(0.01535)	2,955.50	2,578.69	376.81
PKTP		1,004,124	(1,004,124)	0.19854	0.20854	(0.01000)	2,430.16	2,094.00	336.16
TT12		1,004,124	(1,004,124)	0.04236	0.04509	(0.00273)	518.49	452.76	65.73
RB12		1,004,124	(1,004,124)	0.21650	0.23047	(0.01397)	2,649.99	2,314.20	335.79
U50		1,004,124	(1,004,124)	3.62536	3.62164	0.00372	44,374.91	36,365.76	8,009.15
VCTP		1,004,124	(1,004,124)	0.72533	0.72557	(0.00024)	8,878.14	7,285.62	1,592.52
			(7,813,102)	6.21457	6.30916	(0.09459)	76,067.19	63,351.78	12,715.41
				Diff from tax computation report			0.01	0.05	(0.04)
						<b>Tax Comp</b>	76,067.20	63,351.83	12,715.37
<b>Tax Code</b>									
12008	1,224,014	1,004,124	219,890	6.21457	6.30916	(0.09459)	76,067.19	63,351.78	12,715.41
<b>Total</b>	<b>1,224,014</b>	<b>1,004,124</b>	<b>219,890</b>	<b>6.21457</b>	<b>6.30916</b>	<b>(0.09459)</b>	<b>76,067.19</b>	<b>63,351.78</b>	<b>12,715.41</b>

TEUTOPOLIS TAX INCREMENT DISTRICT #1





# Tax Computation Report Effingham County

Taxing District U1 - Unit 1 Jasper School District

Equalization Factor 1.017700

Property Type	Total EAV	Rate Setting EAV	Other Values	Overlapping County	Overlap EAV
Farm	114,720	114,720	EZ Value Abated	Clay County	*450,747
Residential	0	0	EZ Tax Abated	Cumberland County	140,683
Commercial	0	0	New Property	Jasper County	217,827,890
Industrial	0	0	TIF Increment	Richland County	1,271,490
Mineral	0	0		<b>Total</b>	<b>219,690,810</b>
State Railroad	0	0		<i>* denotes use of estimated EAV</i>	
Local Railroad	0	0			
<b>County Total</b>	<b>114,720</b>	<b>114,720</b>			
<b>Total + Overlap</b>	<b>219,805,530</b>	<b>219,805,530</b>			

Fund/Name	Levy Request	Maximum Rate	Calc'ed Rate	Actual Rate	Certified Rate	Total Extension	Total Extension After TIF & EZ	Total Extension w/Overlaps	Percent
002 Education	4,471,327	2.00000	2.034220	2.00000	2.00000	\$2,294.40	\$2,294.40	\$4,396,110.60	47.1662
003 Bonds and Interest	600,000	0.00000	0.272969	0.27297	0.27297	\$313.15	\$313.15	\$600,003.16	6.4375
004 Buildings, Equipment and Mair	1,117,832	0.50000	0.508555	0.50000	0.50000	\$573.60	\$573.60	\$1,099,027.65	11.7916
005 I M R F	334,000	0.00000	0.151953	0.15196	0.15196	\$174.33	\$174.33	\$334,016.48	3.5837
030 Transportation	447,132	0.20000	0.203422	0.20000	0.20000	\$229.44	\$229.44	\$439,611.06	4.7166
031 Working Cash	111,783	0.05000	0.050855	0.05000	0.05000	\$57.36	\$57.36	\$109,902.77	1.1792
032 Fire Prevention, Safety, Securi	111,783	0.05000	0.050855	0.05000	0.05000	\$57.36	\$57.36	\$109,902.77	1.1792
033 Special Education	89,427	0.04000	0.040685	0.04000	0.04000	\$45.89	\$45.89	\$87,922.21	0.9434
035 Liability Insurance	1,700,000	0.00000	0.773411	0.77342	0.77342	\$887.27	\$887.27	\$1,700,019.93	18.2397
047 Social Security	334,000	0.00000	0.151953	0.15196	0.15196	\$174.33	\$174.33	\$334,016.48	3.5837
057 Lease or Purchase	111,783	0.05000	0.050855	0.05000	0.05000	\$57.36	\$57.36	\$109,902.77	1.1792
<b>Totals</b>	<b>9,429,067</b>		<b>4.289733</b>	<b>4.24031</b>	<b>4.24031</b>	<b>\$4,864.49</b>	<b>\$4,864.49</b>	<b>\$9,320,435.88</b>	<b>100.0000</b>

Given under my hand and the official seal of my office this 3rd day of August, 2023



Michelle M. Kollmann, County Clerk and Recorder

# Tax Computation Report Effingham County

Taxing District U10 - Unit 10 Altamont School District

Equalization Factor 1.017700

Property Type	Total EAV	Rate Setting EAV	Other Values	Overlapping County	Overlap EAV
Farm	35,049,257	35,042,097	EZ Value Abated	Fayette County	*122,710
Residential	51,454,851	50,346,821	EZ Tax Abated	<b>Total</b>	<b>122,710</b>
Commercial	12,218,369	8,189,993	New Property	<i>* denotes use of estimated EAV</i>	
Industrial	4,409,322	2,881,182	TIF Increment		
Mineral	10,450	10,450			
State Railroad	2,530,585	2,530,585			
Local Railroad	0	0			
<b>County Total</b>	<b>105,672,834</b>	<b>99,001,128</b>			
<b>Total + Overlap</b>	<b>105,795,544</b>	<b>99,123,838</b>			

Fund/Name	Levy Request	Maximum Rate	Calc'ed Rate	Actual Rate	Certified Rate	Total Extension	Total Extension After TIF & EZ	Total Extension w/Overlaps	Percent
002 Education	1,852,300	1.84000	1.868673	1.84000	1.84000	\$1,944,380.15	\$1,821,620.76	\$1,823,878.62	44.7807
003 Bonds and Interest	626,806	0.00000	0.632346	0.63235	0.63235	\$668,222.17	\$626,033.63	\$626,809.59	15.3897
004 Buildings, Equipment and Mair	503,300	0.50000	0.507749	0.50000	0.50000	\$528,364.17	\$495,005.64	\$495,619.19	12.1687
005 I M R F	100,000	0.00000	0.100884	0.10089	0.10089	\$106,613.32	\$99,882.24	\$100,006.04	2.4554
030 Transportation	201,300	0.20000	0.203079	0.20000	0.20000	\$211,345.67	\$198,002.26	\$198,247.68	4.8675
031 Working Cash	50,300	0.05000	0.050745	0.05000	0.05000	\$52,836.42	\$49,500.56	\$49,561.92	1.2169
032 Fire Prevention, Safety, Securi	50,300	0.05000	0.050745	0.05000	0.05000	\$52,836.42	\$49,500.56	\$49,561.92	1.2169
033 Special Education	40,300	0.04000	0.040656	0.04000	0.04000	\$42,269.13	\$39,600.45	\$39,649.54	0.9735
035 Liability Insurance	600,000	0.00000	0.605303	0.60531	0.60531	\$639,648.23	\$599,263.73	\$600,006.50	14.7316
047 Social Security	20,000	0.00000	0.020177	0.02018	0.02018	\$21,324.78	\$19,978.43	\$20,003.19	0.4911
057 Lease or Purchase	50,300	0.05000	0.050745	0.05000	0.05000	\$52,836.42	\$49,500.56	\$49,561.92	1.2169
098 Temporary Relocation	0	0.05000	0.000000	0.00000	0.00000	\$0.00	\$0.00	\$0.00	0.0000
143 Medicare	20,000	0.00000	0.020177	0.02018	0.02018	\$21,324.78	\$19,978.43	\$20,003.19	0.4911
<b>Totals</b>	<b>4,114,906</b>		<b>4.151279</b>	<b>4.10891</b>	<b>4.10891</b>	<b>\$4,342,001.66</b>	<b>\$4,067,867.25</b>	<b>\$4,072,909.30</b>	<b>100.0000</b>

Given under my hand and the official seal of my office this 3rd day of August, 2023



Michelle M. Kollmann, County Clerk and Recorder

# Tax Computation Report Effingham County

Taxing District U20 - Unit 20 Beecher City School District

Equalization Factor 1.017700

Property Type	Total EAV	Rate Setting EAV	Other Values	Overlapping County	Overlap EAV
Farm	18,822,888	18,822,888	EZ Value Abated 0	Fayette County	*6,987,524
Residential	40,128,950	40,128,950	EZ Tax Abated \$0.00	Shelby County	14,270,260
Commercial	2,280,474	2,280,474	New Property 1,085,620	<b>Total</b>	<b>21,257,784</b>
Industrial	245,190	245,190	TIF Increment 0	<i>* denotes use of estimated EAV</i>	
Mineral	84,900	84,900			
State Railroad	1,436,082	1,436,082			
Local Railroad	0	0			
<b>County Total</b>	<b>62,998,484</b>	<b>62,998,484</b>			
<b>Total + Overlap</b>	<b>84,256,268</b>	<b>84,256,268</b>			

Fund/Name	Levy Request	Maximum Rate	Calc'ed Rate	Actual Rate	Certified Rate	Total Extension	Total Extension After TIF & EZ	Total Extension w/Overlaps	Percent
002 Education	1,748,441	2.05000	2.075147	2.05000	2.05000	\$1,291,468.92	\$1,291,468.92	\$1,727,253.49	54.6399
003 Bonds and Interest	228,383	0.00000	0.271058	0.27106	0.27106	\$170,763.69	\$170,763.69	\$228,385.04	7.2247
004 Buildings, Equipment and Mair	426,449	0.50000	0.506133	0.50000	0.50000	\$314,992.42	\$314,992.42	\$421,281.34	13.3268
005 IMRF	0	0.00000	0.000000	0.00000	0.00000	\$0.00	\$0.00	\$0.00	0.0000
030 Transportation	170,579	0.20000	0.202453	0.20000	0.20000	\$125,996.97	\$125,996.97	\$168,512.54	5.3307
031 Working Cash	42,644	0.05000	0.050612	0.05000	0.05000	\$31,499.24	\$31,499.24	\$42,128.13	1.3327
032 Fire Prevention, Safety, Securi	42,644	0.05000	0.050612	0.05000	0.05000	\$31,499.24	\$31,499.24	\$42,128.13	1.3327
033 Special Education	34,115	0.04000	0.040490	0.04000	0.04000	\$25,199.39	\$25,199.39	\$33,702.51	1.0661
035 Liability Insurance	369,201	0.00000	0.438188	0.43819	0.43819	\$276,053.06	\$276,053.06	\$369,202.54	11.6793
047 Social Security	86,431	0.00000	0.102581	0.10259	0.10259	\$64,630.14	\$64,630.14	\$86,438.51	2.7344
057 Lease or Purchase	42,644	0.05000	0.050612	0.05000	0.05000	\$31,499.24	\$31,499.24	\$42,128.13	1.3327
<b>Totals</b>	<b>3,191,531</b>		<b>3.787886</b>	<b>3.75184</b>	<b>3.75184</b>	<b>\$2,363,602.31</b>	<b>\$2,363,602.31</b>	<b>\$3,161,160.36</b>	<b>100.0000</b>

Given under my hand and the official seal of my office this 3rd day of August, 2023



Michelle M. Kollmann, County Clerk and Recorder

# Tax Computation Report Effingham County

Taxing District U202 - Unit 202 St Elmo School District

Equalization Factor 1.017700

Property Type	Total EAV	Rate Setting EAV	Other Values	Overlapping County	Overlap EAV
Farm	13,470	13,470	EZ Value Abated	Fayette County	*39,474,024
Residential	0	0	EZ Tax Abated	<b>Total</b>	<b>39,474,024</b>
Commercial	0	0	New Property	<i>* denotes use of estimated EAV</i>	
Industrial	0	0	TIF Increment		
Mineral	0	0			
State Railroad	0	0			
Local Railroad	0	0			
<b>County Total</b>	<b>13,470</b>	<b>13,470</b>			
<b>Total + Overlap</b>	<b>39,487,494</b>	<b>39,487,494</b>			

Fund/Name	Levy Request	Maximum Rate	Calc'ed Rate	Actual Rate	Certified Rate	Total Extension	Total Extension After TIF & EZ	Total Extension w/Overlaps	Percent
002 Education	797,333	1.84000	2.019204	1.84000	1.84000	\$247.85	\$247.85	\$726,569.89	48.7528
003 Bonds and Interest	70,000	0.00000	0.177271	0.17728	0.17728	\$23.88	\$23.88	\$70,003.43	4.6973
004 Buildings, Equipment and Mair	216,666	0.50000	0.548695	0.50000	0.50000	\$67.35	\$67.35	\$197,437.47	13.2480
005 I M R F	57,754	0.00000	0.146259	0.14626	0.14626	\$19.70	\$19.70	\$57,754.41	3.8751
030 Transportation	86,666	0.20000	0.219477	0.20000	0.20000	\$26.94	\$26.94	\$78,974.99	5.2992
031 Working Cash	21,666	0.05000	0.054868	0.05000	0.05000	\$6.74	\$6.74	\$19,743.75	1.3258
032 Fire Prevention, Safety, Securi	21,666	0.05000	0.054868	0.05000	0.05000	\$6.74	\$6.74	\$19,743.75	1.3258
033 Special Education	17,333	0.04000	0.043895	0.04000	0.04000	\$5.39	\$5.39	\$15,795.00	1.0602
035 Liability Insurance	190,000	0.00000	0.481165	0.48117	0.48117	\$64.81	\$64.81	\$190,001.97	12.7483
047 Social Security	94,504	0.00000	0.239326	0.23933	0.23933	\$32.24	\$32.24	\$94,505.42	6.3417
057 Lease or Purchase	21,666	0.05000	0.054868	0.05000	0.05000	\$6.74	\$6.74	\$19,743.75	1.3258
<b>Totals</b>	<b>1,595,254</b>		<b>4.039896</b>	<b>3.77404</b>	<b>3.77404</b>	<b>\$508.38</b>	<b>\$508.38</b>	<b>\$1,490,273.83</b>	<b>100.0000</b>

Given under my hand and the official seal of my office this 3rd day of August, 2023



Michelle M. Kollmann, County Clerk and Recorder

# Tax Computation Report Effingham County

Taxing District U25 - Unit 25 North Clay School District

Equalization Factor 1.017700

Property Type	Total EAV	Rate Setting EAV
Farm	120,420	120,420
Residential	70,960	70,960
Commercial	0	0
Industrial	0	0
Mineral	17,750	17,750
State Railroad	0	0
Local Railroad	0	0
<b>County Total</b>	<b>209,130</b>	<b>209,130</b>
<b>Total + Overlap</b>	<b>64,706,633</b>	<b>64,706,633</b>

Other Values	
EZ Value Abated	0
EZ Tax Abated	\$0.00
New Property	0
TIF Increment	0

Overlapping County	Overlap EAV
Clay County	*64,497,503
<b>Total</b>	<b>64,497,503</b>

*\* denotes use of estimated EAV*

Fund/Name	Levy Request	Maximum Rate	Calc'ed Rate	Actual Rate	Certified Rate	Total Extension	Total Extension After TIF & EZ	Total Extension w/Overlaps	Percent
002 Education	959,187	1.84000	1.482363	1.48237	1.48237	\$3,100.08	\$3,100.08	\$959,191.72	42.5422
003 Bonds and Interest	410,504	0.00000	0.634408	0.63441	0.63441	\$1,326.74	\$1,326.74	\$410,505.35	18.2068
004 Buildings, Equipment and Mair	352,565	0.50000	0.544867	0.50000	0.50000	\$1,045.65	\$1,045.65	\$323,533.17	14.3494
005 I M R F	0	0.00000	0.000000	0.00000	0.00000	\$0.00	\$0.00	\$0.00	0.0000
030 Transportation	141,026	0.20000	0.217947	0.20000	0.20000	\$418.26	\$418.26	\$129,413.27	5.7398
031 Working Cash	35,256	0.05000	0.054486	0.05000	0.05000	\$104.57	\$104.57	\$32,353.32	1.4350
032 Fire Prevention, Safety, Securi	1,340	0.05000	0.002071	0.00208	0.00208	\$4.35	\$4.35	\$1,345.90	0.0597
033 Special Education	26,442	0.04000	0.040864	0.04000	0.04000	\$83.65	\$83.65	\$25,882.65	1.1479
035 Liability Insurance	166,379	0.00000	0.257128	0.25713	0.25713	\$537.74	\$537.74	\$166,380.17	7.3794
047 Social Security	173,713	0.00000	0.268462	0.26847	0.26847	\$561.45	\$561.45	\$173,717.90	7.7048
057 Lease or Purchase	35,257	0.05000	0.054488	0.05000	0.05000	\$104.57	\$104.57	\$32,353.32	1.4350
<b>Totals</b>	<b>2,301,669</b>		<b>3.557084</b>	<b>3.48446</b>	<b>3.48446</b>	<b>\$7,287.06</b>	<b>\$7,287.06</b>	<b>\$2,254,676.77</b>	<b>100.0000</b>

Given under my hand and the official seal of my office this 3rd day of August, 2023



Michelle M. Kollmann, County Clerk and Recorder

## Tax Computation Report Effingham County

Taxing District U30 - Unit 30 Dieterich School District

Equalization Factor 1.017700

Property Type	Total EAV	Rate Setting EAV
Farm	30,783,616	30,746,376
Residential	25,693,707	16,118,337
Commercial	6,345,820	2,302,221
Industrial	1,374,281	1,146,671
Mineral	330,100	330,100
State Railroad	470,468	470,468
Local Railroad	0	0
<b>County Total</b>	<b>64,997,992</b>	<b>51,114,173</b>
<b>Total + Overlap</b>	<b>71,702,391</b>	<b>57,818,572</b>

Other Values	
EZ Value Abated	0
EZ Tax Abated	\$0.00
New Property	636,530
TIF Increment	13,883,819

Overlapping County	Overlap EAV
Clay County	*167,297
Cumberland County	3,060,237
Jasper County	3,476,865
<b>Total</b>	<b>6,704,399</b>

*\* denotes use of estimated EAV*

Fund/Name	Levy Request	Maximum Rate	Calc'ed Rate	Actual Rate	Certified Rate	Total Extension	Total Extension After TIF & EZ	Total Extension w/Overlaps	Percent
002 Education	1,097,129	1.84000	1.897537	1.84000	1.84000	\$1,195,963.05	\$940,500.78	\$1,063,861.72	48.3128
003 Bonds and Interest	333,570	0.00000	0.576925	0.57693	0.57693	\$374,992.92	\$294,893.00	\$333,572.69	15.1484
004 Buildings, Equipment and Mair	298,133	0.50000	0.515635	0.50000	0.50000	\$324,989.96	\$255,570.87	\$289,092.86	13.1285
005 I M R F	85,000	0.00000	0.147012	0.14702	0.14702	\$95,560.05	\$75,148.06	\$85,004.86	3.8603
030 Transportation	119,254	0.20000	0.206256	0.20000	0.20000	\$129,995.98	\$102,228.35	\$115,637.14	5.2514
031 Working Cash	29,814	0.05000	0.051565	0.05000	0.05000	\$32,499.00	\$25,557.09	\$28,909.29	1.3128
032 Fire Prevention, Safety, Securi	29,814	0.05000	0.051565	0.05000	0.05000	\$32,499.00	\$25,557.09	\$28,909.29	1.3128
033 Special Education	23,851	0.04000	0.041252	0.04000	0.04000	\$25,999.20	\$20,445.67	\$23,127.43	1.0503
035 Liability Insurance	120,000	0.00000	0.207546	0.20755	0.20755	\$134,903.33	\$106,087.47	\$120,002.45	5.4496
047 Social Security	85,000	0.00000	0.147012	0.14702	0.14702	\$95,560.05	\$75,148.06	\$85,004.86	3.8603
057 Lease or Purchase	29,814	0.05000	0.051565	0.05000	0.05000	\$32,499.00	\$25,557.09	\$28,909.29	1.3128
<b>Totals</b>	<b>2,251,379</b>		<b>3.893870</b>	<b>3.80852</b>	<b>3.80852</b>	<b>\$2,475,461.54</b>	<b>\$1,946,693.53</b>	<b>\$2,202,031.88</b>	<b>100.0000</b>

Given under my hand and the official seal of my office this 3rd day of August, 2023



Michelle M. Kollmann, County Clerk and Recorder

# Tax Computation Report Effingham County

Taxing District U40 - Unit 40 Effingham School District

Equalization Factor 1.017700

Property Type	Total EAV	Rate Setting EAV
Farm	37,200,358	36,897,001
Residential	334,718,454	332,189,947
Commercial	179,982,365	161,979,169
Industrial	56,723,082	43,112,072
Mineral	257,270	257,270
State Railroad	5,246,985	5,246,985
Local Railroad	513,970	513,970
<b>County Total</b>	<b>614,642,484</b>	<b>580,196,414</b>
<b>Total + Overlap</b>	<b>614,671,966</b>	<b>580,225,896</b>


Other Values	
EZ Value Abated	13,454,170
EZ Tax Abated	\$468,287.20
New Property	8,897,900
TIF Increment	20,991,900

Overlapping County	Overlap EAV
Clay County	*29,482
<b>Total</b>	<b>29,482</b>

\* denotes use of estimated EAV

Fund/Name	Levy Request	Maximum Rate	Calc'ed Rate	Actual Rate	Certified Rate	Total Extension	Total Extension After TIF & EZ	Total Extension w/Overlaps	Percent
002 Education	10,947,671	1.84000	1.886795	1.84000	1.84000	\$11,309,421.71	\$10,675,614.02	\$10,676,156.49	52.8645
003 Bonds and Interest	1,623,361	0.00000	0.279781	0.27979	0.27979	\$1,719,708.21	\$1,623,331.55	\$1,623,414.03	8.0385
004 Buildings, Equipment and Mair	2,974,911	0.50000	0.512716	0.50000	0.50000	\$3,073,212.42	\$2,900,982.07	\$2,901,129.48	14.3653
005 I M R F	289,770	0.00000	0.049941	0.04995	0.04995	\$307,013.92	\$289,808.11	\$289,822.84	1.4351
030 Transportation	1,189,964	0.20000	0.205086	0.20000	0.20000	\$1,229,284.97	\$1,160,392.83	\$1,160,451.79	5.7461
031 Working Cash	297,491	0.05000	0.051272	0.05000	0.05000	\$307,321.24	\$290,098.21	\$290,112.95	1.4365
032 Fire Prevention, Safety, Securi	297,491	0.05000	0.051272	0.05000	0.05000	\$307,321.24	\$290,098.21	\$290,112.95	1.4365
033 Special Education	237,993	0.04000	0.041017	0.04000	0.04000	\$245,856.99	\$232,078.57	\$232,090.36	1.1492
035 Liability Insurance	2,000,000	0.00000	0.344693	0.34470	0.34470	\$2,118,672.64	\$1,999,937.04	\$2,000,038.66	9.9034
047 Social Security	441,958	0.00000	0.076170	0.07617	0.07617	\$468,173.18	\$441,935.61	\$441,958.06	2.1884
057 Lease or Purchase	297,491	0.05000	0.051272	0.05000	0.05000	\$307,321.24	\$290,098.21	\$290,112.95	1.4365
<b>Totals</b>	<b>20,598,101</b>		<b>3.550015</b>	<b>3.48061</b>	<b>3.48061</b>	<b>\$21,393,307.76</b>	<b>\$20,194,374.43</b>	<b>\$20,195,400.56</b>	<b>100.0000</b>

Given under my hand and the official seal of my office this 3rd day of August, 2023

  
Michelle M. Kollmann, County Clerk and Recorder



## Tax Computation Report Effingham County

Taxing District U50 - Unit 50 Teutopolis School District

Equalization Factor 1.017700

Property Type	Total EAV	Rate Setting EAV
Farm	37,446,998	37,361,867
Residential	101,779,886	97,491,040
Commercial	17,664,074	15,056,095
Industrial	15,266,219	11,802,562
Mineral	97,570	97,570
State Railroad	2,290,402	2,290,402
Local Railroad	0	0
<b>County Total</b>	<b>174,545,149</b>	<b>164,099,536</b>
<b>Total + Overlap</b>	<b>191,014,919</b>	<b>180,569,306</b>

Other Values	
EZ Value Abated	60,570
EZ Tax Abated	\$2,195.88
New Property	2,348,800
TIF Increment	10,385,043

Overlapping County	Overlap EAV
Cumberland County	11,097,215
Shelby County	5,372,555
<b>Total</b>	<b>16,469,770</b>

*\* denotes use of estimated EAV*

Fund/Name	Levy Request	Maximum Rate	Calc'ed Rate	Actual Rate	Certified Rate	Total Extension	Total Extension After TIF & EZ	Total Extension w/Overlaps	Percent
002 Education	3,393,897	1.84000	1.879554	1.84000	1.84000	\$3,211,630.74	\$3,019,431.46	\$3,322,475.23	50.7536
003 Bonds and Interest	744,200	0.00000	0.412141	0.41215	0.41215	\$719,387.83	\$676,336.24	\$744,216.39	11.3685
004 Buildings, Equipment and Mair	1,060,593	0.57500	0.587361	0.57500	0.57500	\$1,003,634.61	\$943,572.33	\$1,038,273.51	15.8605
005 I M R F	154,570	0.00000	0.085602	0.08561	0.08561	\$149,428.10	\$140,485.61	\$154,585.38	2.3614
030 Transportation	368,902	0.20000	0.204299	0.20000	0.20000	\$349,090.30	\$328,199.07	\$361,138.61	5.5167
031 Working Cash	92,226	0.05000	0.051075	0.05000	0.05000	\$87,272.57	\$82,049.77	\$90,284.65	1.3792
032 Fire Prevention, Safety, Securi	92,226	0.05000	0.051075	0.05000	0.05000	\$87,272.57	\$82,049.77	\$90,284.65	1.3792
033 Special Education	73,781	0.04000	0.040860	0.04000	0.04000	\$69,818.06	\$65,639.81	\$72,227.72	1.1033
035 Liability Insurance	427,926	0.00000	0.236987	0.23699	0.23699	\$413,654.55	\$388,899.49	\$427,931.20	6.5370
047 Social Security	154,570	0.00000	0.085602	0.08561	0.08561	\$149,428.10	\$140,485.61	\$154,585.38	2.3614
057 Lease or Purchase	92,226	0.05000	0.051075	0.05000	0.05000	\$87,272.57	\$82,049.77	\$90,284.65	1.3792
<b>Totals</b>	<b>6,655,117</b>		<b>3.685631</b>	<b>3.62536</b>	<b>3.62536</b>	<b>\$6,327,890.00</b>	<b>\$5,949,198.93</b>	<b>\$6,546,287.37</b>	<b>100.0000</b>

Given under my hand and the official seal of my office this 3rd day of August, 2023



Michelle M. Kollmann, County Clerk and Recorder

## Tax Computation Report Effingham County

Taxing District U5A - Unit 5A Stew/Stras School District

Equalization Factor 1.017700

Property Type	Total EAV	Rate Setting EAV
Farm	576,580	576,580
Residential	570,870	570,870
Commercial	0	0
Industrial	0	0
Mineral	0	0
State Railroad	0	0
Local Railroad	0	0
<b>County Total</b>	<b>1,147,450</b>	<b>1,147,450</b>
<b>Total + Overlap</b>	<b>55,657,873</b>	<b>55,657,873</b>

Other Values	
EZ Value Abated	0
EZ Tax Abated	\$0.00
New Property	9,010
TIF Increment	0

Overlapping County	Overlap EAV
Shelby County	54,510,423
<b>Total</b>	<b>54,510,423</b>

*\* denotes use of estimated EAV*

Fund/Name	Levy Request	Maximum Rate	Calc'ed Rate	Actual Rate	Certified Rate	Total Extension	Total Extension After TIF & EZ	Total Extension w/Overlaps	Percent
002 Education	1,110,652	2.00000	1.995499	1.99550	1.99550	\$22,897.36	\$22,897.36	\$1,110,652.86	53.2034
003 Bonds and Interest	173,657	0.00000	0.312008	0.31201	0.31201	\$3,580.16	\$3,580.16	\$173,658.13	8.3187
004 Buildings, Equipment and Mair	277,663	0.50000	0.498875	0.49888	0.49888	\$5,724.40	\$5,724.40	\$277,666.00	13.3010
005 I M R F	4,000	0.00000	0.007187	0.00719	0.00719	\$82.50	\$82.50	\$4,001.80	0.1917
030 Transportation	111,065	0.20000	0.199550	0.19955	0.19955	\$2,289.74	\$2,289.74	\$111,065.29	5.3203
031 Working Cash	27,766	0.05000	0.049887	0.04989	0.04989	\$572.46	\$572.46	\$27,767.71	1.3301
032 Fire Prevention, Safety, Securi	27,766	0.05000	0.049887	0.04989	0.04989	\$572.46	\$572.46	\$27,767.71	1.3301
033 Special Education	22,213	0.04000	0.039910	0.03991	0.03991	\$457.95	\$457.95	\$22,213.06	1.0641
035 Liability Insurance	215,000	0.00000	0.386289	0.38629	0.38629	\$4,432.48	\$4,432.48	\$215,000.80	10.2991
047 Social Security	90,000	0.00000	0.161702	0.16171	0.16171	\$1,855.54	\$1,855.54	\$90,004.35	4.3114
057 Lease or Purchase	27,766	0.05000	0.049887	0.04989	0.04989	\$572.46	\$572.46	\$27,767.71	1.3301
<b>Totals</b>	<b>2,087,548</b>		<b>3.750681</b>	<b>3.75071</b>	<b>3.75071</b>	<b>\$43,037.51</b>	<b>\$43,037.51</b>	<b>\$2,087,565.42</b>	<b>100.0000</b>

Given under my hand and the official seal of my office this 3rd day of August, 2023



Michelle M. Kollmann, County Clerk and Recorder

## Tax Computation Report Effingham County

Taxing District VCAL - City of Altamont

Equalization Factor 1.017700

Property Type	Total EAV	Rate Setting EAV
Farm	66,480	59,320
Residential	24,298,013	23,283,493
Commercial	10,252,920	6,224,544
Industrial	4,226,430	2,698,290
Mineral	0	0
State Railroad	106,476	106,476
Local Railroad	0	0
<b>County Total</b>	<b>38,950,319</b>	<b>32,372,123</b>
<b>Total + Overlap</b>	<b>38,950,319</b>	<b>32,372,123</b>

Other Values	
EZ Value Abated	1,425,670
EZ Tax Abated	\$9,601.04
New Property	233,570
TIF Increment	5,152,526

Road and Bridge Transfer		
Road District	Fund	Amount Extended
RB09 - Mound Twp R & B	007	\$63,028.52
<b>Total</b>		<b>\$63,028.52</b>

Fund/Name	Levy Request	Maximum Rate	Calc'ed Rate	Actual Rate	Certified Rate	Total Extension	Total Extension After TIF & EZ	Total Extension w/Overlaps	Percent
001 Corporate	118,000	0.36600	0.364511	0.36452	0.36452	\$141,981.70	\$118,002.86	\$118,002.86	54.1281
005 I M R F	36,000	0.00000	0.111207	0.11121	0.11121	\$43,316.65	\$36,001.04	\$36,001.04	16.5137
007 Road and Bridge	0	0.00000	0.000000	0.00000	0.00000	\$0.00	\$0.00	\$0.00	0.0000
014 Police Protection	24,000	0.07500	0.074138	0.07414	0.07414	\$28,877.77	\$24,000.69	\$24,000.69	11.0091
025 Garbage Disposal	0	0.20000	0.000000	0.00000	0.00000	\$0.00	\$0.00	\$0.00	0.0000
027 Audit	25,000	0.00000	0.077227	0.07723	0.07723	\$30,081.33	\$25,000.99	\$25,000.99	11.4680
060 Unemployment Insurance	15,000	0.00000	0.046336	0.04634	0.04634	\$18,049.58	\$15,001.24	\$15,001.24	6.8811
<b>Totals</b>	<b>218,000</b>		<b>0.673419</b>	<b>0.67344</b>	<b>0.67344</b>	<b>\$262,307.03</b>	<b>\$218,006.82</b>	<b>\$218,006.82</b>	<b>100.0000</b>

Given under my hand and the official seal of my office this 3rd day of August, 2023



Michelle M. Kollmann, County Clerk and Recorder

## Tax Computation Report Effingham County

Taxing District VCBC - Village of Beecher City

Equalization Factor 1.017700

Property Type	Total EAV	Rate Setting EAV
Farm	316,950	316,950
Residential	2,335,355	2,335,355
Commercial	839,324	839,324
Industrial	0	0
Mineral	0	0
State Railroad	0	0
Local Railroad	0	0
<b>County Total</b>	<b>3,491,629</b>	<b>3,491,629</b>
<b>Total + Overlap</b>	<b>3,491,629</b>	<b>3,491,629</b>

Other Values	
EZ Value Abated	0
EZ Tax Abated	\$0.00
New Property	23,850
TIF Increment	0

Road and Bridge Transfer		
Road District	Fund	Amount Extended
RB05 - Liberty Twp R & B	007	\$4,099.87
<b>Total</b>		<b>\$4,099.87</b>

Fund/Name	Levy Request	Maximum Rate	Calc'ed Rate	Actual Rate	Certified Rate	Total Extension	Total Extension After TIF & EZ	Total Extension w/Overlaps	Percent
001 Corporate	10,906	0.34100	0.312347	0.31235	0.31235	\$10,906.10	\$10,906.10	\$10,906.10	23.5047
007 Road and Bridge	0	0.00000	0.000000	0.00000	0.00000	\$0.00	\$0.00	\$0.00	0.0000
027 Audit	14,350	0.00000	0.410983	0.41099	0.41099	\$14,350.25	\$14,350.25	\$14,350.25	30.9276
035 Liability Insurance	12,252	0.00000	0.350896	0.35090	0.35090	\$12,252.13	\$12,252.13	\$12,252.13	26.4057
047 Social Security	8,891	0.00000	0.254638	0.25464	0.25464	\$8,891.08	\$8,891.08	\$8,891.08	19.1620
<b>Totals</b>	<b>46,399</b>		<b>1.328864</b>	<b>1.32888</b>	<b>1.32888</b>	<b>\$46,399.56</b>	<b>\$46,399.56</b>	<b>\$46,399.56</b>	<b>100.0000</b>

Given under my hand and the official seal of my office this 3rd day of August, 2023



Michelle M. Kollmann, County Clerk and Recorder

## Tax Computation Report Effingham County

Taxing District VCDE - Village of Dieterich

Equalization Factor 1.017700

Property Type	Total EAV	Rate Setting EAV
Farm	361,070	323,830
Residential	13,156,467	3,581,097
Commercial	5,179,770	1,136,171
Industrial	256,770	29,160
Mineral	0	0
State Railroad	0	0
Local Railroad	0	0
<b>County Total</b>	<b>18,954,077</b>	<b>5,070,258</b>
<b>Total + Overlap</b>	<b>18,954,077</b>	<b>5,070,258</b>

Other Values	
EZ Value Abated	0
EZ Tax Abated	\$0.00
New Property	0
TIF Increment	13,883,819

Road and Bridge Transfer		
Road District	Fund	Amount Extended
RB02 - Bishop Twp R & B	007	\$13,436.18
<b>Total</b>		<b>\$13,436.18</b>

Fund/Name	Levy Request	Maximum Rate	Calc'ed Rate	Actual Rate	Certified Rate	Total Extension	Total Extension After TIF & EZ	Total Extension w/Overlaps	Percent
001 Corporate	17,400	0.33000	0.343178	0.33000	0.33000	\$62,548.45	\$16,731.85	\$16,731.85	27.6285
007 Road and Bridge	0	0.00000	0.000000	0.00000	0.00000	\$0.00	\$0.00	\$0.00	0.0000
017 Cemetery Restoration	1,300	0.02500	0.025640	0.02500	0.02500	\$4,738.52	\$1,267.56	\$1,267.56	2.0931
027 Audit	5,290	0.00000	0.104334	0.10434	0.10434	\$19,776.68	\$5,290.31	\$5,290.31	8.7356
035 Liability Insurance	21,050	0.00000	0.415166	0.41517	0.41517	\$78,691.64	\$21,050.19	\$21,050.19	34.7591
047 Social Security	11,150	0.00000	0.219910	0.21991	0.21991	\$41,681.91	\$11,150.00	\$11,150.00	18.4114
062 Workers' Compensation	5,070	0.00000	0.099995	0.10000	0.10000	\$18,954.08	\$5,070.26	\$5,070.26	8.3723
<b>Totals</b>	<b>61,260</b>		<b>1.208223</b>	<b>1.19442</b>	<b>1.19442</b>	<b>\$226,391.28</b>	<b>\$60,560.17</b>	<b>\$60,560.17</b>	<b>100.0000</b>

Given under my hand and the official seal of my office this 3rd day of August, 2023

  
Michelle M. Kollmann, County Clerk and Recorder

# Tax Computation Report Effingham County

Taxing District VCEF - City of Effingham			Equalization Factor 1.017700		
Property Type	Total EAV	Rate Setting EAV	Other Values		Road and Bridge Transfer
Farm	1,031,930	728,573	EZ Value Abated	12,484,820	<u>Road District</u>
Residential	174,752,006	172,223,499	EZ Tax Abated	\$134,450.28	Fund
Commercial	175,609,415	158,575,569	New Property	5,884,970	Amount Extended
Industrial	58,561,393	44,950,383	TIF Increment	20,991,900	RB03 - Douglas Twp R & B
Mineral	0	0			007
State Railroad	1,113,719	1,113,719			\$194,372.19
Local Railroad	179,110	179,110			007
County Total	<b>411,247,573</b>	<b>377,770,853</b>			\$3,105.32
Total + Overlap	<b>411,247,573</b>	<b>377,770,853</b>			007
					\$17,097.35
					007
					\$15,624.37
					<b>Total</b>
					<b>\$230,199.23</b>

Fund/Name	Levy Request	Maximum Rate	Calc'ed Rate	Actual Rate	Certified Rate	Total Extension	Total Extension After TIF & EZ	Total Extension w/Overlaps	Percent
001 Corporate	895,000	0.31000	0.236916	0.23692	0.23692	\$974,327.75	\$895,014.70	\$895,014.70	22.0001
005 I M R F	325,000	0.00000	0.086031	0.08604	0.08604	\$353,837.41	\$325,034.04	\$325,034.04	7.9895
007 Road and Bridge	0	0.00000	0.000000	0.00000	0.00000	\$0.00	\$0.00	\$0.00	0.0000
012 Fire Protection	50,000	0.07500	0.013236	0.01324	0.01324	\$54,449.18	\$50,016.86	\$50,016.86	1.2294
013 Firemens Pension	955,000	0.00000	0.252799	0.25280	0.25280	\$1,039,633.86	\$955,004.72	\$955,004.72	23.4746
014 Police Protection	50,000	0.07500	0.013236	0.01324	0.01324	\$54,449.18	\$50,016.86	\$50,016.86	1.2294
015 Police Pension	990,000	0.00000	0.262064	0.26207	0.26207	\$1,077,756.51	\$990,024.07	\$990,024.07	24.3354
027 Audit	20,000	0.00000	0.005294	0.00530	0.00530	\$21,796.12	\$20,021.86	\$20,021.86	0.4921
031 Working Cash	0	0.05000	0.000000	0.00000	0.00000	\$0.00	\$0.00	\$0.00	0.0000
035 Liability Insurance	153,000	0.00000	0.040501	0.04051	0.04051	\$166,596.39	\$153,034.97	\$153,034.97	3.7617
040 Street and Bridge	0	0.10000	0.000000	0.00000	0.00000	\$0.00	\$0.00	\$0.00	0.0000
041 Street Lighting	140,000	0.05000	0.037060	0.03706	0.03706	\$152,408.35	\$140,001.88	\$140,001.88	3.4413
047 Social Security	200,000	0.00000	0.052942	0.05295	0.05295	\$217,755.59	\$200,029.67	\$200,029.67	4.9168
048 School Crossing Guard	24,000	0.02000	0.006353	0.00636	0.00636	\$26,155.35	\$24,026.23	\$24,026.23	0.5906
062 Workers' Compensation	148,000	0.00000	0.039177	0.03918	0.03918	\$161,126.80	\$148,010.62	\$148,010.62	3.6382
143 Medicare	118,000	0.00000	0.031236	0.03124	0.03124	\$128,473.74	\$118,015.61	\$118,015.61	2.9009
<b>Totals</b>	<b>4,068,000</b>		<b>1.076845</b>	<b>1.07691</b>	<b>1.07691</b>	<b>\$4,428,766.23</b>	<b>\$4,068,252.09</b>	<b>\$4,068,252.09</b>	<b>100.0000</b>

Given under my hand and the official seal of my office this 3rd day of August, 2023

*Michelle M. Kollmann*

Michelle M. Kollmann, County Clerk and Recorder

## Tax Computation Report Effingham County

Taxing District VCEG - Village of Edgewood

Equalization Factor 1.017700

Property Type	Total EAV	Rate Setting EAV	Other Values		Road and Bridge Transfer		
Farm	278,560	278,560	EZ Value Abated	0	Road District	Fund	Amount Extended
Residential	2,586,608	2,586,608	EZ Tax Abated	\$0.00	RB07 - Mason Twp R & B	007	\$12,487.40
Commercial	829,740	829,740	New Property	85,150	<b>Total</b>		<b>\$12,487.40</b>
Industrial	298,249	298,249	TIF Increment	0			
Mineral	0	0					
State Railroad	302,242	302,242					
Local Railroad	300,120	300,120					
<b>County Total</b>	<b>4,595,519</b>	<b>4,595,519</b>					
<b>Total + Overlap</b>	<b>4,595,519</b>	<b>4,595,519</b>					

Fund/Name	Levy Request	Maximum Rate	Calc'ed Rate	Actual Rate	Certified Rate	Total Extension	Total Extension After TIF & EZ	Total Extension w/Overlaps	Percent
001 Corporate	11,255	0.30000	0.244913	0.24492	0.24492	\$11,255.35	\$11,255.35	\$11,255.35	40.3612
007 Road and Bridge	0	0.00000	0.000000	0.00000	0.00000	\$0.00	\$0.00	\$0.00	0.0000
012 Fire Protection	900	0.20000	0.019584	0.01959	0.01959	\$900.26	\$900.26	\$900.26	3.2283
014 Police Protection	900	0.07500	0.019584	0.01959	0.01959	\$900.26	\$900.26	\$900.26	3.2283
025 Garbage Disposal	0	0.20000	0.000000	0.00000	0.00000	\$0.00	\$0.00	\$0.00	0.0000
027 Audit	4,860	0.00000	0.105755	0.10576	0.10576	\$4,860.22	\$4,860.22	\$4,860.22	17.4286
035 Liability Insurance	7,420	0.00000	0.161462	0.16147	0.16147	\$7,420.38	\$7,420.38	\$7,420.38	26.6092
062 Workers' Compensation	2,550	0.00000	0.055489	0.05549	0.05549	\$2,550.05	\$2,550.05	\$2,550.05	9.1444
<b>Totals</b>	<b>27,885</b>		<b>0.606787</b>	<b>0.60682</b>	<b>0.60682</b>	<b>\$27,886.52</b>	<b>\$27,886.52</b>	<b>\$27,886.52</b>	<b>100.0000</b>

Given under my hand and the official seal of my office this 3rd day of August, 2023

  
Michelle M. Kollmann, County Clerk and Recorder

## Tax Computation Report Effingham County

Taxing District VCMA - Village of Mason

Equalization Factor 1.017700

Property Type	Total EAV	Rate Setting EAV	Other Values		Road and Bridge Transfer		
Farm	329,580	329,580	EZ Value Abated	0	<u>Road District</u>	<u>Fund</u>	<u>Amount Extended</u>
Residential	1,899,180	1,899,180	EZ Tax Abated	\$0.00	RB07 - Mason Twp R & B	007	\$6,571.81
Commercial	63,780	63,780	New Property	13,250	<b>Total</b>		<b>\$6,571.81</b>
Industrial	0	0	TIF Increment	0			
Mineral	0	0					
State Railroad	125,966	125,966					
Local Railroad	0	0					
<b>County Total</b>	<b>2,418,506</b>	<b>2,418,506</b>					
<b>Total + Overlap</b>	<b>2,418,506</b>	<b>2,418,506</b>					

Fund/Name	Levy Request	Maximum Rate	Calc'ed Rate	Actual Rate	Certified Rate	Total Extension	Total Extension After TIF & EZ	Total Extension w/Overlaps	Percent
001 Corporate	7,250	0.30000	0.299772	0.29978	0.29978	\$7,250.20	\$7,250.20	\$7,250.20	15.5816
007 Road and Bridge	0	0.00000	0.000000	0.00000	0.00000	\$0.00	\$0.00	\$0.00	0.0000
017 Cemetery Restoration	5,560	0.23000	0.229894	0.22990	0.22990	\$5,560.15	\$5,560.15	\$5,560.15	11.9494
025 Garbage Disposal	1,120	0.20000	0.046310	0.04631	0.04631	\$1,120.01	\$1,120.01	\$1,120.01	2.4070
026 Sewage Treatment and Dispos	400	0.01660	0.016539	0.01654	0.01654	\$400.02	\$400.02	\$400.02	0.8597
027 Audit	14,200	0.00000	0.587139	0.58714	0.58714	\$14,200.02	\$14,200.02	\$14,200.02	30.5176
035 Liability Insurance	18,000	0.00000	0.744261	0.74427	0.74427	\$18,000.21	\$18,000.21	\$18,000.21	38.6847
<b>Totals</b>	<b>46,530</b>		<b>1.923915</b>	<b>1.92394</b>	<b>1.92394</b>	<b>\$46,530.61</b>	<b>\$46,530.61</b>	<b>\$46,530.61</b>	<b>100.0000</b>

Given under my hand and the official seal of my office this 3rd day of August, 2023

  
Michelle M. Kollmann, County Clerk and Recorder



## Tax Computation Report Effingham County

Taxing District VCMO - Village of Montrose

Equalization Factor 1.017700

Property Type	Total EAV	Rate Setting EAV
Farm	269,240	269,240
Residential	1,939,945	1,939,945
Commercial	1,025,110	1,025,110
Industrial	182,860	182,860
Mineral	0	0
State Railroad	222,670	222,670
Local Railroad	0	0
<b>County Total</b>	<b>3,639,825</b>	<b>3,639,825</b>
<b>Total + Overlap</b>	<b>3,656,525</b>	<b>3,656,525</b>

Other Values	
EZ Value Abated	0
EZ Tax Abated	\$0.00
New Property	39,150
TIF Increment	0

Overlapping County	Overlap EAV
Cumberland County	16,700
<b>Total</b>	<b>16,700</b>

*\* denotes use of estimated EAV*

**Road and Bridge Transfer**

Road District	Fund	Amount Extended
RB10 - St Francis Twp R & B	007	\$4,677.17
<b>Total</b>		<b>\$4,677.17</b>

Fund/Name	Levy Request	Maximum Rate	Calc'ed Rate	Actual Rate	Certified Rate	Total Extension	Total Extension After TIF & EZ	Total Extension w/Overlaps	Percent
001 Corporate	10,640	0.30000	0.290987	0.29099	0.29099	\$10,591.53	\$10,591.53	\$10,640.12	21.1686
007 Road and Bridge	0	0.00000	0.000000	0.00000	0.00000	\$0.00	\$0.00	\$0.00	0.0000
012 Fire Protection	0	0.07500	0.000000	0.00000	0.00000	\$0.00	\$0.00	\$0.00	0.0000
025 Garbage Disposal	6,295	0.20000	0.172158	0.17216	0.17216	\$6,266.32	\$6,266.32	\$6,295.07	12.5240
027 Audit	9,500	0.00000	0.259810	0.25981	0.25981	\$9,456.63	\$9,456.63	\$9,500.02	18.9002
035 Liability Insurance	15,000	0.00000	0.410226	0.41023	0.41023	\$14,931.65	\$14,931.65	\$15,000.16	29.8427
041 Street Lighting	7,000	0.05000	0.191439	0.05000	0.05000	\$1,819.91	\$1,819.91	\$1,828.26	3.6373
047 Social Security	3,000	0.00000	0.082045	0.08205	0.08205	\$2,986.48	\$2,986.48	\$3,000.18	5.9688
060 Unemployment Insurance	2,000	0.00000	0.054697	0.05470	0.05470	\$1,990.98	\$1,990.98	\$2,000.12	3.9792
062 Workers' Compensation	2,000	0.00000	0.054697	0.05470	0.05470	\$1,990.98	\$1,990.98	\$2,000.12	3.9792
<b>Totals</b>	<b>55,435</b>		<b>1.516059</b>	<b>1.37464</b>	<b>1.37464</b>	<b>\$50,034.48</b>	<b>\$50,034.48</b>	<b>\$50,264.05</b>	<b>100.0000</b>

Given under my hand and the official seal of my office this 3rd day of August, 2023



Michelle M. Kollmann, County Clerk and Recorder

## Tax Computation Report Effingham County

Taxing District VCSH - Village of Shumway

Equalization Factor 1.017700

Property Type	Total EAV	Rate Setting EAV	Other Values		Road and Bridge Transfer		
Farm	131,370	131,370	EZ Value Abated	0	Road District	Fund	Amount Extended
Residential	1,682,220	1,682,220	EZ Tax Abated	\$0.00	RB01 - Banner Twp R & B	007	\$3,968.84
Commercial	42,220	42,220	New Property	15,060	<b>Total</b>		<b>\$3,968.84</b>
Industrial	0	0	TIF Increment	0			
Mineral	0	0					
State Railroad	0	0					
Local Railroad	0	0					
<b>County Total</b>	<b>1,855,810</b>	<b>1,855,810</b>					
<b>Total + Overlap</b>	<b>1,855,810</b>	<b>1,855,810</b>					

Fund/Name	Levy Request	Maximum Rate	Calc'ed Rate	Actual Rate	Certified Rate	Total Extension	Total Extension After TIF & EZ	Total Extension w/Overlaps	Percent
001 Corporate	4,600	0.29000	0.247870	0.24787	0.24787	\$4,600.00	\$4,600.00	\$4,600.00	28.0656
007 Road and Bridge	0	0.00000	0.000000	0.00000	0.00000	\$0.00	\$0.00	\$0.00	0.0000
035 Liability Insurance	9,990	0.00000	0.538309	0.53831	0.53831	\$9,990.01	\$9,990.01	\$9,990.01	60.9513
047 Social Security	1,800	0.00000	0.096993	0.09700	0.09700	\$1,800.14	\$1,800.14	\$1,800.14	10.9831
<b>Totals</b>	<b>16,390</b>		<b>0.883172</b>	<b>0.88318</b>	<b>0.88318</b>	<b>\$16,390.15</b>	<b>\$16,390.15</b>	<b>\$16,390.15</b>	<b>100.0000</b>

Given under my hand and the official seal of my office this 3rd day of August, 2023



Michelle M. Kollmann, County Clerk and Recorder

# Tax Computation Report Effingham County

Taxing District VCTP - Village of Teutopolis

Equalization Factor 1.017700


Property Type	Total EAV	Rate Setting EAV
Farm	501,460	416,329
Residential	41,149,142	36,860,296
Commercial	10,366,524	7,819,115
Industrial	10,758,020	7,294,363
Mineral	0	0
State Railroad	167,930	167,930
Local Railroad	0	0
<b>County Total</b>	<b>62,943,076</b>	<b>52,558,033</b>
<b>Total + Overlap</b>	<b>62,943,076</b>	<b>52,558,033</b>

Other Values	
EZ Value Abated	0
EZ Tax Abated	\$0.00
New Property	425,450
TIF Increment	10,385,043

Road and Bridge Transfer		
Road District	Fund	Amount Extended
RB10 - St Francis Twp R & B	007	\$4,302.62
RB12 - Teutopolis Twp R & B	007	\$46,163.61
<b>Total</b>		<b>\$50,466.23</b>

Fund/Name	Levy Request	Maximum Rate	Calc'ed Rate	Actual Rate	Certified Rate	Total Extension	Total Extension After TIF & EZ	Total Extension w/Overlaps	Percent
001 Corporate	168,525	0.33990	0.320646	0.32065	0.32065	\$201,826.97	\$168,527.33	\$168,527.33	44.2076
003 Bonds and Interest	0	0.00000	0.000000	0.00000	0.00000	\$0.00	\$0.00	\$0.00	0.0000
007 Road and Bridge	0	0.00000	0.000000	0.00000	0.00000	\$0.00	\$0.00	\$0.00	0.0000
014 Police Protection	38,850	0.07500	0.073918	0.07392	0.07392	\$46,527.52	\$38,850.90	\$38,850.90	10.1912
026 Sewage Treatment and Dispos	52,185	0.10000	0.099290	0.09930	0.09930	\$62,502.47	\$52,190.13	\$52,190.13	13.6903
027 Audit	14,700	0.00000	0.027969	0.02797	0.02797	\$17,605.18	\$14,700.48	\$14,700.48	3.8562
035 Liability Insurance	17,440	0.00000	0.033182	0.03319	0.03319	\$20,890.81	\$17,444.01	\$17,444.01	4.5758
047 Social Security	30,450	0.00000	0.057936	0.05794	0.05794	\$36,469.22	\$30,452.12	\$30,452.12	7.9881
062 Workers' Compensation	15,750	0.00000	0.029967	0.02997	0.02997	\$18,864.04	\$15,751.64	\$15,751.64	4.1319
072 Waterworks	26,100	0.05000	0.049659	0.04966	0.04966	\$31,257.53	\$26,100.32	\$26,100.32	6.8465
072A Water Supply	17,200	0.03300	0.032726	0.03273	0.03273	\$20,601.27	\$17,202.24	\$17,202.24	4.5124
<b>Totals</b>	<b>381,200</b>		<b>0.725293</b>	<b>0.72533</b>	<b>0.72533</b>	<b>\$456,545.01</b>	<b>\$381,219.17</b>	<b>\$381,219.17</b>	<b>100.0000</b>

Given under my hand and the official seal of my office this 3rd day of August, 2023



Michelle M. Kollmann, County Clerk and Recorder

## Tax Computation Report Effingham County

Taxing District VCWA - Village of Watson

Equalization Factor 1.017700

Property Type	Total EAV	Rate Setting EAV	Other Values		Road and Bridge Transfer		
Farm	449,540	449,540	EZ Value Abated	0	<u>Road District</u>	<u>Fund</u>	<u>Amount Extended</u>
Residential	6,518,291	6,518,291	EZ Tax Abated	\$0.00	RB04 - Jackson Twp R & B	007	\$1,667.68
Commercial	249,960	249,960	New Property	79,020	RB14 - Watson Twp R & B	007	\$13,384.97
Industrial	166,580	166,580	TIF Increment	0	<b>Total</b>		<b>\$15,052.65</b>
Mineral	0	0					
State Railroad	132,132	132,132					
Local Railroad	34,740	34,740					
<b>County Total</b>	<b>7,551,243</b>	<b>7,551,243</b>					
<b>Total + Overlap</b>	<b>7,551,243</b>	<b>7,551,243</b>					

Fund/Name	Levy Request	Maximum Rate	Calc'ed Rate	Actual Rate	Certified Rate	Total Extension	Total Extension After TIF & EZ	Total Extension w/Overlaps	Percent
001 Corporate	25,350	0.37000	0.335706	0.33571	0.33571	\$25,350.28	\$25,350.28	\$25,350.28	58.3417
007 Road and Bridge	0	0.00000	0.000000	0.00000	0.00000	\$0.00	\$0.00	\$0.00	0.0000
014 Police Protection	0	0.07500	0.000000	0.00000	0.00000	\$0.00	\$0.00	\$0.00	0.0000
026 Sewage Treatment and Dispos	0	0.01660	0.000000	0.00000	0.00000	\$0.00	\$0.00	\$0.00	0.0000
027 Audit	10,500	0.00000	0.139050	0.13905	0.13905	\$10,500.00	\$10,500.00	\$10,500.00	24.1650
035 Liability Insurance	4,500	0.00000	0.059593	0.05960	0.05960	\$4,500.54	\$4,500.54	\$4,500.54	10.3577
047 Social Security	1,600	0.00000	0.021189	0.02119	0.02119	\$1,600.11	\$1,600.11	\$1,600.11	3.6825
062 Workers' Compensation	1,500	0.00000	0.019864	0.01987	0.01987	\$1,500.43	\$1,500.43	\$1,500.43	3.4531
072 Waterworks	0	0.01660	0.000000	0.00000	0.00000	\$0.00	\$0.00	\$0.00	0.0000
<b>Totals</b>	<b>43,450</b>		<b>0.575402</b>	<b>0.57542</b>	<b>0.57542</b>	<b>\$43,451.36</b>	<b>\$43,451.36</b>	<b>\$43,451.36</b>	<b>100.0000</b>

Given under my hand and the official seal of my office this 3rd day of August, 2023

*Michelle M. Kollmann*

Michelle M. Kollmann, County Clerk and Recorder

## Tax Computation Report Effingham County

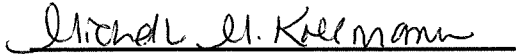
Taxing District WAEF - Effingham Water

Equalization Factor 1.017700

Property Type	Total EAV	Rate Setting EAV	Other Values	
Farm	552,890	537,168	EZ Value Abated	3,780,310
Residential	128,530,409	126,001,902	EZ Tax Abated	\$348.15
Commercial	106,563,580	91,770,584	New Property	4,281,950
Industrial	39,351,333	34,409,563	TIF Increment	18,498,685
Mineral	0	0		
State Railroad	2,511,722	2,511,722		
Local Railroad	118,250	118,250		
<b>County Total</b>	<b>277,628,184</b>	<b>255,349,189</b>		
<b>Total + Overlap</b>	<b>277,628,184</b>	<b>255,349,189</b>		

Fund/Name	Levy Request	Maximum Rate	Calc'ed Rate	Actual Rate	Certified Rate	Total Extension	Total Extension After TIF & EZ	Total Extension w/Overlaps	Percent
001 Corporate	23,508	0.08000	0.009206	0.00921	0.00921	\$25,569.56	\$23,517.66	\$23,517.66	100.0000
<b>Totals</b>	<b>23,508</b>		<b>0.009206</b>	<b>0.00921</b>	<b>0.00921</b>	<b>\$25,569.56</b>	<b>\$23,517.66</b>	<b>\$23,517.66</b>	<b>100.0000</b>

Given under my hand and the official seal of my office this 3rd day of August, 2023



Michelle M. Kollmann, County Clerk and Recorder