

Tax Computation Report Effingham County

Taxing District ATIF1 - Altamont TIF#1

Equalization Factor 1.0000

Property Type	Total EAV	TIF Base EAV	Other Values	
Farm	3,440	720	EZ Value Abated	0
Residential	2,363,640	1,857,790	EZ Tax Abated	\$0.00
Commercial	9,667,000	5,816,414	New Property	0
Industrial	1,777,360	1,428,080	TIF Increment	4,856,816
Mineral	0	0		
State Railroad	237,066	88,686		
Local Railroad	0	0		
County Total	14,048,506	9,191,690		
Total + Overlap	14,048,506	9,191,690		

Fund/Name	Levy Request	Maximum Rate	Calc'ed Rate	Actual Rate	Certified Rate	Total Extension	Total Extension After TIF & EZ	Total Extension w/Overlaps	Percent
001 Corporate	0	0.00000	0.000000	0.00000	0.00000	\$0.00	\$328,810.22	\$328,810.22	100.0000
Totals	0		0.000000	0.00000	0.00000	\$0.00	\$328,810.22	\$328,810.22	100.0000

Given under my hand and the official seal of my office this 6th day of July, 2022


Kerry J Hirtzel, County Clerk and Recorder

District	Valuations			Rates			Extensions			
	2021	2020	+ or -	2021	2020	+ or -	2021	2020	+ or -	
FDAL	4,708,436	3,109,742	1,598,694	0.22466	0.22165	0.00301	10,577.97	6,892.74	3,685.23	
LFAL	4,708,436	3,109,742	1,598,694	0.15000	0.14545	0.00455	7,062.65	4,523.12	2,539.53	
VCAL	4,708,436	3,109,742	1,598,694	0.65250	0.61704	0.03546	30,722.54	19,188.35	11,534.19	
COUNTY	4,708,436	3,109,742	1,598,694	0.62299	0.62304	(0.00005)	29,333.09	19,374.94	9,958.15	
J517	4,708,436	3,109,742	1,598,694	0.59187	0.60914	(0.01727)	27,867.82	18,942.68	8,925.14	
TT09	4,708,436	3,109,742	1,598,694	0.10114	0.10221	(0.00107)	4,762.11	3,178.47	1,583.64	
RB09	4,708,436	3,109,742	1,598,694	0.63578	0.61325	0.02253	29,935.29	19,070.49	10,864.80	
MTSWQ	4,708,436	3,109,742	1,598,694	0.01471	0.01387	0.00084	692.61	431.32	261.29	
UNIT10	4,708,436	3,109,742	1,598,694	3.96447	3.93167	0.03280	186,664.53	122,264.79	64,399.74	
ATIF R/R	148,380	132,558	15,822	0.80250	0.76249	0.04001	1,190.75	1,010.76	179.99	
						Total	328,809.36	214,877.66	113,931.70	
Diff from tax computation report								0.86	0.92	(0.06)
Tax Code						Tax Comp	328,810.22	214,878.58	113,931.64	
09004	4,708,436	3,109,742	1,598,694	6.95812	6.87732	0.08080	327,618.61	213,866.90	113,751.71	
09004T	148,380	132,558	15,822	0.80250	0.76249	0.04001	1,190.75	1,010.76	179.99	
Total	4,856,816	3,242,300	1,614,516				328,809.36	214,877.66	113,931.70	

ALTAMONT TAX INCREMENT DISTRICT #1

Tax Computation Report Effingham County


Taxing District ATIF2 - Altamont TIF#2

Equalization Factor 1.0000

Property Type	Total EAV	TIF Base EAV	Other Values	
Farm	50,130	48,460	EZ Value Abated	0
Residential	0	0	EZ Tax Abated	\$0.00
Commercial	0	0	New Property	0
Industrial	0	0	TIF Increment	1,670
Mineral	0	0		
State Railroad	0	0		
Local Railroad	0	0		
County Total	50,130	48,460		
Total + Overlap	50,130	48,460		

Fund/Name	Levy Request	Maximum Rate	Calc'ed Rate	Actual Rate	Certified Rate	Total Extension	Total Extension After TIF & EZ	Total Extension w/Overlaps	Percent
001 Corporate	0	0.00000	0.000000	0.00000	0.00000	\$0.00	\$116.20	\$116.20	100.0000
Totals	0		0.000000	0.00000	0.00000	\$0.00	\$116.20	\$116.20	100.0000

Given under my hand and the official seal of my office this 6th day of July, 2022


 Kerry J Hirtzel, County Clerk and Recorder

District	Valuations			Rates			Extensions		
	2021	2020	+ or -	2021	2020	+ or -	2021	2020	+ or -
FDAL	1,670	0	1,670	0.22466	0.00000	0.22466	3.75		3.75
LFAL	1,670	0	1,670	0.15000	0.00000	0.15000	2.51		2.51
VCAL	1,670	0	1,670	0.65250	0.00000	0.65250	10.90		10.90
COUNTY	1,670	0	1,670	0.62299	0.00000	0.62299	10.40		10.40
J517	1,670	0	1,670	0.59187	0.00000	0.59187	9.88		9.88
TT09	1,670	0	1,670	0.10114	0.00000	0.10114	1.69		1.69
RB09	1,670	0	1,670	0.63578	0.00000	0.63578	10.62		10.62
MTSWQ	1,670	0	1,670	0.01471	0.00000	0.01471	0.25		0.25
UNIT10	1,670	0	1,670	3.96447	0.00000	3.96447	66.21		66.21
				6.95812					
						Total	116.21	0.00	116.21
Diff from tax computation report								-0.01	(0.01)
Tax Code						Tax Comp	116.20	0.00	116.20
9005	1,670		1,670	6.95812		6.95812	116.21		116.21
Total	1,670	0	1,670				116.21	0.00	116.21

ALTAMONT TAX INCREMENT DISTRICT #2

Tax Computation Report Effingham County


Taxing District CT25 - Effingham County

Equalization Factor 1.0000

Property Type	Total EAV	Rate Setting EAV	Other Values	
Farm	149,329,848	148,932,115	EZ Value Abated	14,187,980
Residential	522,971,656	503,113,316	EZ Tax Abated	\$88,389.67
Commercial	208,137,648	141,391,992	New Property	15,335,060
Industrial	74,108,453	54,007,593	TIF Increment	92,983,399
Mineral	736,090	736,090		
State Railroad	10,633,802	10,633,802		
Local Railroad	503,630	434,840		
County Total	966,421,127	859,249,748		
Total + Overlap	966,421,127	859,249,748		

Fund/Name	Levy Request	Maximum Rate	Calc'ed Rate	Actual Rate	Certified Rate	Total Extension	Total Extension After TIF & EZ	Total Extension w/Overlaps	Percent
001 Corporate	1,700,000	0.27000	0.197847	0.19785	0.19785	\$1,912,064.20	\$1,700,025.63	\$1,700,025.63	31.7583
005 I M R F	1,090,000	0.00000	0.126855	0.12686	0.12686	\$1,226,001.84	\$1,090,044.23	\$1,090,044.23	20.3631
006 County Highway	436,000	0.07500	0.050742	0.05075	0.05075	\$490,458.72	\$436,069.25	\$436,069.25	8.1462
008 Bridge	102,000	0.03750	0.011871	0.01188	0.01188	\$114,810.83	\$102,078.87	\$102,078.87	1.9069
018 Mental Health	129,250	0.10000	0.015042	0.01505	0.01505	\$145,446.38	\$129,317.09	\$129,317.09	2.4158
021 Federal Aid Highway Matching	147,000	0.03750	0.017108	0.01711	0.01711	\$165,354.65	\$147,017.63	\$147,017.63	2.7464
022 County Health	190,000	0.05000	0.022112	0.02212	0.02212	\$213,772.35	\$190,066.04	\$190,066.04	3.5506
035 Liability Insurance	570,000	0.00000	0.066337	0.06634	0.06634	\$641,123.78	\$570,026.28	\$570,026.28	10.6486
047 Social Security	578,000	0.00000	0.067268	0.06727	0.06727	\$650,111.49	\$578,017.31	\$578,017.31	10.7979
053 Extension Education	94,000	0.03000	0.010940	0.01094	0.01094	\$105,726.47	\$94,001.92	\$94,001.92	1.7560
055 Veterans Assistance	57,000	0.03000	0.006634	0.00664	0.00664	\$64,170.36	\$57,054.18	\$57,054.18	1.0658
106 Mentally Deficient	129,250	0.10000	0.015042	0.01505	0.01505	\$145,446.38	\$129,317.09	\$129,317.09	2.4158
143 Medicare	130,000	0.00000	0.015130	0.01513	0.01513	\$146,219.52	\$130,004.49	\$130,004.49	2.4286
Totals	5,352,500		0.622928	0.62299	0.62299	\$6,020,706.97	\$5,353,040.01	\$5,353,040.01	100.0000

Given under my hand and the official seal of my office this 6th day of July, 2022


 Kerry J Hirtzel, County Clerk and Recorder

Tax Computation Report Effingham County


Taxing District DDIG - Island Grove Mutual Farm Drain Dist

Equalization Factor 1.0000

Property Type	Total EAV	Rate Setting EAV	Other Values	
Farm	0	0	EZ Value Abated	0
Residential	0	0	EZ Tax Abated	\$0.00
Commercial	0	0	New Property	0
Industrial	0	0	TIF Increment	0
Mineral	0	0		
State Railroad	0	0		
Local Railroad	0	0		
County Total	0	0		
Total + Overlap	0	0		

Fund/Name	Levy Request	Maximum Rate	Calc'ed Rate	Actual Rate	Certified Rate	Total Extension	Total Extension After TIF & EZ	Total Extension w/Overlaps	Percent
001 Corporate	1,561	0.00000	0.000000	0.00000	0.00000	\$0.00	\$0.00	\$0.00	0.0000
Totals	1,561		0.000000	0.00000	0.00000	\$0.00	\$0.00	\$0.00	0.0000

Given under my hand and the official seal of my office this 6th day of July, 2022



 Kerry J Hirtzel, County Clerk and Recorder

693.81 acres x 2.25 = 1561.34

Tax Computation Report Effingham County

Taxing District DDLU - Lucas Drainage District

Equalization Factor 1.0000

Property Type	Total EAV	Rate Setting EAV	Other Values	
Farm	0	0	EZ Value Abated	0
Residential	0	0	EZ Tax Abated	\$0.00
Commercial	0	0	New Property	0
Industrial	0	0	TIF Increment	0
Mineral	0	0		
State Railroad	0	0		
Local Railroad	0	0		
County Total	0	0		
Total + Overlap	0	0		

Fund/Name	Levy Request	Maximum Rate	Calc'ed Rate	Actual Rate	Certified Rate	Total Extension	Total Extension After TIF & EZ	Total Extension w/Overlaps	Percent
001 Corporate	468	0.00000	0.000000	0.00000	0.00000	\$0.00	\$0.00	\$0.00	0.0000
Totals	468		0.000000	0.00000	0.00000	\$0.00	\$0.00	\$0.00	0.0000

Given under my hand and the official seal of my office this 6th day of July, 2022



 Kerry J Hirtzel, County Clerk and Recorder

936.00 acres x .50 = 468.00

Tax Computation Report Effingham County


Taxing District DDSF - St Francis Drainage Dist

Equalization Factor 1.0000

Property Type	Total EAV	Rate Setting EAV	Other Values	
Farm	0	0	EZ Value Abated	0
Residential	0	0	EZ Tax Abated	\$0.00
Commercial	0	0	New Property	0
Industrial	0	0	TIF Increment	0
Mineral	0	0		
State Railroad	0	0		
Local Railroad	0	0		
County Total	0	0		
Total + Overlap	0	0		

Fund/Name	Levy Request	Maximum Rate	Calc'ed Rate	Actual Rate	Certified Rate	Total Extension	Total Extension After TIF & EZ	Total Extension w/Overlaps	Percent
001 Corporate	450	0.00000	0.000000	0.00000	0.00000	\$0.00	\$0.00	\$0.00	0.0000
Totals	450		0.000000	0.00000	0.00000	\$0.00	\$0.00	\$0.00	0.0000

Given under my hand and the official seal of my office this 6th day of July, 2022



 Kerry J Hirtzel, County Clerk and Recorder

628.62 acres x .72 = 452.66

Tax Computation Report Effingham County


Taxing District DDSI - South Island Creek Drain Dist

Equalization Factor 1.0000

Property Type	Total EAV	Rate Setting EAV	Other Values	
Farm	0	0	EZ Value Abated	0
Residential	0	0	EZ Tax Abated	\$0.00
Commercial	0	0	New Property	0
Industrial	0	0	TIF Increment	0
Mineral	0	0		
State Railroad	0	0		
Local Railroad	0	0		
County Total	0	0		
Total + Overlap	0	0		

Fund/Name	Levy Request	Maximum Rate	Calc'ed Rate	Actual Rate	Certified Rate	Total Extension	Total Extension After TIF & EZ	Total Extension w/Overlaps	Percent
001 Corporate	880	0.00000	0.000000	0.00000	0.00000	\$0.00	\$0.00	\$0.00	0.0000
Totals	880		0.000000	0.00000	0.00000	\$0.00	\$0.00	\$0.00	0.0000

Given under my hand and the official seal of my office this 6th day of July, 2022



 Kerry J Hirtzel, County Clerk and Recorder

1956.17 acres x .45 = 880.48

Tax Computation Report Effingham County


Taxing District DTIF1 - Dieterich TIF#1

Equalization Factor 1.0000

Property Type	Total EAV	TIF Base EAV	Other Values	
Farm	350	140	EZ Value Abated	0
Residential	3,882,642	685,903	EZ Tax Abated	\$0.00
Commercial	4,181,080	857,786	New Property	0
Industrial	252,300	29,090	TIF Increment	6,831,537
Mineral	0	0		
State Railroad	140,367	52,283		
Local Railroad	0	0		
County Total	8,456,739	1,625,202		
Total + Overlap	8,456,739	1,625,202		

Fund/Name	Levy Request	Maximum Rate	Calc'ed Rate	Actual Rate	Certified Rate	Total Extension	Total Extension After TIF & EZ	Total Extension w/Overlaps	Percent
001 Corporate	0	0.00000	0.000000	0.00000	0.00000	\$0.00	\$502,207.20	\$502,207.20	100.0000
Totals	0		0.000000	0.00000	0.00000	\$0.00	\$502,207.20	\$502,207.20	100.0000

Given under my hand and the official seal of my office this 6th day of July, 2022


Kerry J Hirtzel, County Clerk and Recorder

District	Valuations			Rates			Extensions			
	2021	2020	+ or -	2021	2020	+ or -	2021	2020	+ or -	
TT02	6,743,453	6,286,883	456,570	0.32313	0.32604	(0.00291)	21,790.12	20,497.75	1,292.37	
RB02	6,743,453	6,286,883	456,570	0.64562	0.64641	(0.00079)	43,537.08	40,639.04	2,898.04	
FDDE	6,743,453	6,286,883	456,570	0.38213	0.38173	0.00040	25,768.76	23,998.92	1,769.84	
PKDE	6,743,453	5,229,843	1,513,610	0.07669	0.08392	(0.00723)	5,171.55	4,388.88	782.67	
County	6,743,453	6,286,883	456,570	0.62299	0.62304	(0.00005)	42,011.04	39,169.79	2,841.25	
J517	6,743,453	6,286,883	456,570	0.59187	0.60914	(0.01727)	39,912.48	38,295.92	1,616.56	
MT06	6,743,453	6,286,883	456,570	0.04365	0.04657	(0.00292)	2,943.52	2,927.80	15.72	
UNIT30	6,743,453	6,286,883	456,570	3.58131	3.64052	(0.05921)	241,503.96	228,875.23	12,628.73	
VCDE	6,743,453	6,286,883	456,570	1.16471	1.12094	0.04377	78,541.67	70,472.18	8,069.49	
DTIF RR	88,084	77,645	10,439	1.16471	1.12094	0.04377	1,025.92	870.36	155.56	
						Total	502,206.10	470,135.87	32,070.23	
Diff from tax computation report								1.10	0.99	0.11
Tax Code						Tax Comp				
2010	6,743,453	5,229,843	1,513,610	7.43210	7.47831	(0.04621)	502,207.20	470,136.86	32,070.34	
2010T	88,084	77,645	10,439	1.16471	1.12094	0.04377	501,180.18	391,103.87	110,076.31	
2011	0	1,057,040	(1,057,040)	0.00000	7.39439	(7.39439)	1,025.92	870.36	155.56	
Total	6,831,537	6,364,528	467,009				502,206.10	470,135.87	32,070.23	

DIETERICH TAX INCREMENT DISTRICT #1

Tax Computation Report Effingham County

Taxing District DTIF2 - Dieterich TIF#2

Equalization Factor 1.0000

Property Type	Total EAV	TIF Base EAV	Other Values	
Farm	0	0	EZ Value Abated	0
Residential	3,639,380	8,520	EZ Tax Abated	\$0.00
Commercial	64,530	85	New Property	0
Industrial	0	0	TIF Increment	3,695,305
Mineral	0	0		
State Railroad	0	0		
Local Railroad	0	0		
County Total	3,703,910	8,605		
Total + Overlap	3,703,910	8,605		

Fund/Name	Levy Request	Maximum Rate	Calc'ed Rate	Actual Rate	Certified Rate	Total Extension	Total Extension After TIF & EZ	Total Extension w/Overlaps	Percent
001 Corporate	0	0.00000	0.000000	0.00000	0.00000	\$0.00	\$274,639.18	\$274,639.18	100.0000
Totals	0		0.000000	0.00000	0.00000	\$0.00	\$274,639.18	\$274,639.18	100.0000

Given under my hand and the official seal of my office this 6th day of July, 2022


Kerry J Hirtzel, County Clerk and Recorder

District	Increment Valuations			Rates			Extensions			
	2021	2020	+ or -	2021	2020	+ or -	2021	2020	+ or -	
TT02	3,695,305	3,466,335	228,970	0.32313	0.32604	(0.00291)	11,940.64	11,301.64	639.00	
RB02	3,695,305	3,466,335	228,970	0.64562	0.64641	(0.00079)	23,857.63	22,406.74	1,450.89	
FDDE	3,695,305	3,466,335	228,970	0.38213	0.38173	0.00040	14,120.87	13,232.04	888.83	
PKDE	3,695,305	3,083,510	611,795	0.07669	0.08392	(0.00723)	2,833.93	2,587.68	246.25	
County	3,695,305	3,466,335	228,970	0.62299	0.62304	(0.00005)	23,021.38	21,596.65	1,424.73	
J517	3,695,305	3,466,335	228,970	0.59187	0.60914	(0.01727)	21,871.40	21,114.83	756.57	
MT06	3,695,305	3,466,335	228,970	0.04365	0.04657	(0.00292)	1,613.00	1,614.27	(1.27)	
UNIT30	3,695,305	3,466,335	228,970	3.58131	3.64052	(0.05921)	132,340.33	126,192.62	6,147.71	
VCDE	3,695,305	3,466,335	228,970	1.16471	1.12094	0.04377	43,039.59	38,855.54	4,184.05	
				7.43210	7.47831	Total	274,638.77	258,902.01	15,736.76	
Difference from tax computation report								0.41	0.35	0.06
Tax Comp								274,639.18	258,902.36	15,736.82
Tax Code										
2012	3,695,305	3,083,510	611,795	7.43210	7.47831	(0.04621)	274,638.77	230,594.44	44,044.33	
2013	0	382,825	(382,825)		7.39439	(7.39439)	0.00	28,307.57	(28,307.57)	
Total	3,695,305	3,466,335	228,970				274,638.77	258,902.01	15,736.76	

DIETERICH TAX INCREMENT DISTRICT #2

Tax Computation Report Effingham County


Taxing District DTIF3 - Dieterich TIF#3

Equalization Factor 1.0000

Property Type	Total EAV	TIF Base EAV	Other Values	
Farm	69,850	43,850	EZ Value Abated	0
Residential	3,583,192	1,867,054	EZ Tax Abated	\$0.00
Commercial	516,320	192,670	New Property	0
Industrial	0	0	TIF Increment	2,065,788
Mineral	0	0		
State Railroad	0	0		
Local Railroad	0	0		
County Total	4,169,362	2,103,574		
Total + Overlap	4,169,362	2,103,574		

Fund/Name	Levy Request	Maximum Rate	Calc'ed Rate	Actual Rate	Certified Rate	Total Extension	Total Extension After TIF & EZ	Total Extension w/Overlaps	Percent
001 Corporate	0	0.00000	0.000000	0.00000	0.00000	\$0.00	\$153,531.96	\$153,531.96	100.0000
Totals	0		0.000000	0.00000	0.00000	\$0.00	\$153,531.96	\$153,531.96	100.0000

Given under my hand and the official seal of my office this 6th day of July, 2022


 Kerry J Hirtzel, County Clerk and Recorder

District	Increment Valuations			Rates			Extensions		
	2021	2020	+ or -	2021	2020	+ or -	2021	2020	+ or -
TT02	2,065,788	1,392,520	673,268	0.32313	0.32604	(0.00291)	6,675.18	4,540.18	2,135.00
RB02	2,065,788	1,392,520	673,268	0.64562	0.64641	(0.00079)	13,337.14	9,001.39	4,335.75
FDDE	2,065,788	1,392,520	673,268	0.38213	0.38173	0.00040	7,894.00	5,315.66	2,578.34
PKDE	2,065,788	1,061,510	1,004,278	0.07669	0.08392	(0.00723)	1,584.25	890.82	693.43
County	2,065,788	1,392,520	673,268	0.62299	0.62304	(0.00005)	12,869.65	8,675.95	4,193.70
J517	2,065,788	1,392,520	673,268	0.59187	0.60914	(0.01727)	12,226.78	8,482.39	3,744.39
MT06	2,065,788	1,392,520	673,268	0.04365	0.04657	(0.00292)	901.72	648.50	253.22
UNIT30	2,065,788	1,392,520	673,268	3.58131	3.64052	(0.05921)	73,982.27	50,694.97	23,287.30
VCDE	2,065,788	1,392,520	673,268	1.16471	1.12094	0.04377	24,060.44	15,609.31	8,451.13
				7.43210	7.47831	Total	153,531.43	103,859.17	49,672.26
				Difference from Tax Comp Report			0.53	0.63	(0.10)
Tax Code						Tax Comp	153,531.96	103,859.80	49,672.16
2014	2,065,788	331,010	1,734,778	7.43210	7.39439	0.03771	153,531.43	24,476.16	129,055.27
2015		1,061,510	(1,061,510)		7.47831	(7.47831)	0.00	79,383.01	(79,383.01)
Total	2,065,788	1,392,520	673,268				153,531.43	103,859.17	49,672.26

DIETERICH TAX INCREMENT DISTRICT #3

Tax Computation Report Effingham County


Taxing District ETIF1 - Effingham TIF#1

Equalization Factor 1.0000

Property Type	Total EAV	TIF Base EAV	Other Values	
Farm	13,440	6,650	EZ Value Abated	0
Residential	6,834,634	1,827,519	EZ Tax Abated	\$0.00
Commercial	48,465,550	7,347,417	New Property	0
Industrial	3,163,590	864,157	TIF Increment	48,933,029
Mineral	0	0		
State Railroad	462,346	29,578		
Local Railroad	68,790	0		
County Total	59,008,350	10,075,321		
Total + Overlap	59,008,350	10,075,321		

Fund/Name	Levy Request	Maximum Rate	Calc'ed Rate	Actual Rate	Certified Rate	Total Extension	Total Extension After TIF & EZ	Total Extension w/Overlaps	Percent
001 Corporate	0	0.00000	0.000000	0.00000	0.00000	\$0.00	\$3,521,781.58	\$3,521,781.58	100.0000
Totals	0		0.000000	0.00000	0.00000	\$0.00	\$3,521,781.58	\$3,521,781.58	100.0000

Given under my hand and the official seal of my office this 6th day of July, 2022


Kerry J Hirtzel, County Clerk and Recorder

District	Valuations				Rates			Extensions			
		2020	+ or -	2021	2020	+ or -	2021	2020	+ or -		
VCEF	48,500,261	46,904,016	1,596,245	1.25988	1.30829	(0.04841)	611,045.08	613,640.55	(2,595.47)		
TT03	48,500,261	46,904,016	1,596,245	0.09948	0.09910	0.00038	48,248.06	46,481.88	1,766.18		
RB03	48,500,261	46,904,016	1,596,245	0.17832	0.17597	0.00235	86,485.67	82,537.00	3,948.67		
CT25	48,500,261	46,904,016	1,596,245	0.62299	0.62304	(0.00005)	302,151.77	292,230.78	9,920.99		
LFEF	48,500,261	46,904,016	1,596,245	0.31857	0.32377	(0.00520)	154,507.28	151,861.13	2,646.15		
PKEF	48,500,261	46,904,016	1,596,245	0.63385	0.63986	(0.00601)	307,418.90	300,120.04	7,298.86		
Water	20,881,135	20,099,160	781,975	0.01019	0.01034	(0.00015)	2,127.79	2,078.25	49.54		
J517	48,500,261	46,904,016	1,596,245	0.59187	0.60914	(0.01727)	287,058.49	285,711.12	1,347.37		
U40	48,500,261	46,904,016	1,596,245	3.53793	3.53896	(0.00103)	1,715,905.28	1,659,914.36	55,990.92		
ETIF R/R	432,768	360,533	72,235	1.57845	1.63206	(0.05361)	6,831.04	5,884.12	946.92		
							Total	3,521,779.36	3,440,459.23	81,320.13	
								Difference from Tax Comp Report	2.22	2.07	0.15
								Tax Computation	3,521,781.58	3,440,461.30	81,320.28
Tax Code											
3013	20,881,135	20,099,160	781,975	7.25308	7.32847	(0.07539)	1,514,525.41	1,472,960.91	41,564.50		
3014	27,619,126	26,804,856	814,270	7.24289	7.31813	(0.07524)	2,000,422.91	1,961,614.20	38,808.71		
ETIF R/R	432,768	360,533	72,235	1.57846	1.63206	(0.05360)	6,831.04	5,884.12	946.92		
Total	48,933,029	47,264,549	1,668,480				3,521,779.36	3,440,459.23	81,320.13		

EFFINGHAM TAX INCREMENT #1

Tax Computation Report Effingham County

Taxing District ETIF3 - Effingham TIF#3

Equalization Factor 1.0000

Property Type	Total EAV	TIF Base EAV	Other Values	
Farm	0	0	EZ Value Abated	0
Residential	3,799,607	2,257,191	EZ Tax Abated	\$0.00
Commercial	16,103,365	8,407,357	New Property	0
Industrial	0	0	TIF Increment	9,257,980
Mineral	0	0		
State Railroad	29,051	9,495		
Local Railroad	0	0		
County Total	19,932,023	10,674,043		
Total + Overlap	19,932,023	10,674,043		

Fund/Name	Levy Request	Maximum Rate	Calc'ed Rate	Actual Rate	Certified Rate	Total Extension	Total Extension After TIF & EZ	Total Extension w/Overlaps	Percent
001 Corporate	0	0.00000	0.000000	0.00000	0.00000	\$0.00	\$670,380.40	\$670,380.40	100.0000
Totals	0		0.000000	0.00000	0.00000	\$0.00	\$670,380.40	\$670,380.40	100.0000

Given under my hand and the official seal of my office this 6th day of July, 2022



Kerry J Hirtzel, County Clerk and Recorder

District	Valuations			Rates			Extensions		
	2021	2020	+ or -	2021	2020	+ or -	2021	2020	+ or -
VCEF	9,238,424	8,217,217	1,021,207	1.25988	1.30829	(0.04841)	116,393.06	107,505.03	8,888.03
TT03	9,238,424	8,217,217	1,021,207	0.09948	0.09910	0.00038	9,190.38	8,143.26	1,047.12
RB03	9,238,424	8,217,217	1,021,207	0.17832	0.17597	0.00235	16,473.96	14,459.84	2,014.12
CT25	9,238,424	8,217,217	1,021,207	0.62299	0.62304	(0.00005)	57,554.46	51,196.55	6,357.91
LFEF	9,238,424	8,217,217	1,021,207	0.31857	0.32377	(0.00520)	29,430.85	26,604.88	2,825.97
PKEF	9,238,424	8,217,217	1,021,207	0.63385	0.63986	(0.00601)	58,557.75	52,578.68	5,979.07
Water	9,238,424	8,217,217	1,021,207	0.01019	0.01034	(0.00015)	941.40	849.66	91.74
J517	9,238,424	8,217,217	1,021,207	0.59187	0.60914	(0.01727)	54,679.46	50,054.36	4,625.10
U40	9,238,424	8,217,217	1,021,207	3.53793	3.53896	(0.00103)	326,848.97	290,804.02	36,044.95
ETIF R/R	19,556	16,189	3,367	1.57845	1.63206	(0.05361)	308.68	264.22	44.46
				Total			670,378.97	602,460.50	55,969.20
				Difference from Tax Comp Report			1.43	1.24	0.19
Tax Code						Tax Comp	670,380.40	602,461.74	67,918.66
3025	9,238,424	8,217,217	1,021,207		7.32847	(7.32847)	670,070.29	602,196.28	67,874.01
3026									
ETIF R/R	19,556	16,189	3,367		1.63206		308.68	264.22	44.46
Total	9,257,980	8,233,406	1,024,574	0.00000	7.32847	(7.32847)	670,378.97	602,460.50	67,918.47

*SSA (retired) taken out of tax code

EFFINGHAM TAX INCREMENT #3

Tax Computation Report Effingham County


Taxing District ETIF4 - Effingham TIF#4

Equalization Factor 1.0000

Property Type	Total EAV	TIF Base EAV	Other Values	
Farm	9,900	1,803	EZ Value Abated	0
Residential	10,810	6,360	EZ Tax Abated	\$0.00
Commercial	2,694,570	122,287	New Property	0
Industrial	0	0	TIF Increment	2,584,830
Mineral	0	0		
State Railroad	0	0		
Local Railroad	0	0		
County Total	2,715,280	130,450		
Total + Overlap	2,715,280	130,450		

Fund/Name	Levy Request	Maximum Rate	Calc'ed Rate	Actual Rate	Certified Rate	Total Extension	Total Extension After TIF & EZ	Total Extension w/Overlaps	Percent
001 Corporate	0	0.00000	0.000000	0.00000	0.00000	\$0.00	\$187,479.88	\$187,479.88	100.0000
Totals	0		0.000000	0.00000	0.00000	\$0.00	\$187,479.88	\$187,479.88	100.0000

Given under my hand and the official seal of my office this 6th day of July, 2022



 Kerry J Hirtzel, County Clerk and Recorder

District	Valuations			Rates			Extensions		
	2021	2020	+ or -	2021	2020	+ or -	2021	2020	+ or -
VCEF	2,584,830	2,506,140	78,690	1.25988	1.30829	(0.04841)	32,565.76	32,787.58	(221.82)
TT03	2,584,830	2,506,140	78,690	0.09948	0.09910	0.00038	2,571.39	2,483.58	87.81
RB03	2,584,830	2,506,140	78,690	0.17832	0.17597	0.00235	4,609.27	4,410.05	199.22
CT25	2,584,830	2,506,140	78,690	0.62299	0.62304	(0.00005)	16,103.23	15,614.25	488.98
LFEF	2,584,830	2,506,140	78,690	0.31857	0.32377	(0.00520)	8,234.49	8,114.13	120.36
PKEF	2,584,830	2,506,140	78,690	0.63385	0.63986	(0.00601)	16,383.94	16,035.79	348.15
Water	2,584,830	2,506,140	78,690	0.01019	0.01034	(0.00015)	263.39	259.13	4.26
J517	2,584,830	2,506,140	78,690	0.59187	0.60914	(0.01727)	15,298.83	15,265.90	32.93
U40	2,584,830	2,506,140	78,690	3.53793	3.53896	(0.00103)	91,449.48	88,691.29	2,758.19
				7.25308	7.32847	Total	187,479.78	183,661.70	3,818.08
							Difference from tax computation report	0.10	0.10
							187,479.88	183,661.80	3,818.08
Tax Code									
3027	2,584,830	2,506,140	78,690	7.25308	7.32847	(0.07539)	187,479.78	183,661.80	3,817.98

EFFINGHAM TAX INCREMENT #4

Tax Computation Report Effingham County

Taxing District ETIF5 - Effingham TIF#5

Equalization Factor 1.0000

Property Type	Total EAV	TIF Base EAV	Other Values	
Farm	316,710	30,310	EZ Value Abated	0
Residential	6,163,274	5,583,674	EZ Tax Abated	\$0.00
Commercial	11,072,715	8,661,632	New Property	0
Industrial	14,951,350	11,289,110	TIF Increment	7,028,770
Mineral	0	0		
State Railroad	124,082	34,635		
Local Railroad	0	0		
County Total	32,628,131	25,599,361		
Total + Overlap	32,628,131	25,599,361		

Fund/Name	Levy Request	Maximum Rate	Calc'ed Rate	Actual Rate	Certified Rate	Total Extension	Total Extension After TIF & EZ	Total Extension w/Overlaps	Percent
001 Corporate	0	0.00000	0.000000	0.00000	0.00000	\$0.00	\$504,478.80	\$504,478.80	100.0000
Totals	0		0.000000	0.00000	0.00000	\$0.00	\$504,478.80	\$504,478.80	100.0000

Given under my hand and the official seal of my office this 6th day of July, 2022


Kerry J Hirtzel, County Clerk and Recorder

District	Valuations			Rates			Extensions			
	2021	2020	+ or -	2021	2020	+ or -	2021	2020	+ or -	
VCEF	6,939,323	6,170,232	769,091	1.25988	1.30829	(0.04841)	87,427.14	80,724.53	6,702.61	
TT03	6,939,323	6,170,232	769,091	0.09948	0.09910	0.00038	6,903.24	6,114.70	788.54	
RB03	6,939,323	6,170,232	769,091	0.17832	0.17597	0.00235	12,374.20	10,857.76	1,516.44	
CT25	6,939,323	6,170,232	769,091	0.62299	0.62304	(0.00005)	43,231.28	38,443.01	4,788.27	
LFEF	6,939,323	6,170,232	769,091	0.31857	0.32377	(0.00520)	22,106.60	19,977.36	2,129.24	
PKEF	6,939,323	6,170,232	769,091	0.63385	0.63986	(0.00601)	43,984.90	39,480.84	4,504.06	
Water	4,494,158	3,741,147	753,011		0.01034	(0.01034)	457.95	386.83	71.12	
J517	6,939,323	6,170,232	769,091		0.60914	(0.60914)	41,071.77	37,585.35	3,486.42	
U40	6,939,323	6,170,232	769,091		3.53896	(3.53896)	245,508.39	218,362.05	27,146.34	
ETIF R/R	89,447	76,496	12,951		1.63206	(1.63206)	1,411.88	1,248.46	163.42	
Totals	7,028,770	5,544,360	1,484,410	1.57541	7.37717	(5.80176)	504,477.35	453,180.89	51,296.46	
							Difference from tax computation report	1.45	1.55	(0.10)
							Tax Comp	504,478.80	453,182.44	51,296.36
Tax Code										
03028	4,494,158	3,741,147	753,011	7.25308	7.32847	(0.07539)	325,964.86	274,168.83	51,796.03	
03030	2,445,165	2,429,085	16,080	7.24289	7.31813	(0.07524)	177,100.61	177,763.60	(662.99)	
ETIF R/R	89,447	76,496	12,951	1.57845	1.63206	(0.05361)	1,411.88	1,248.46	163.42	
Total	7,028,770	6,246,728	782,042			(0.20424)	504,477.35	453,180.89	51,296.46	

Effingham Tax Increment #5

Tax Computation Report Effingham County

Taxing District FDAL - Altamont Fire District

Equalization Factor 1.0000

Property Type	Total EAV	Rate Setting EAV
Farm	30,984,076	30,979,686
Residential	49,215,236	48,326,726
Commercial	12,144,238	8,293,652
Industrial	4,374,845	3,036,895
Mineral	16,070	16,070
State Railroad	2,750,485	2,750,485
Local Railroad	0	0
County Total	99,484,950	93,403,514
Total + Overlap	99,484,950	93,403,514

Other Values	
EZ Value Abated	1,371,330
EZ Tax Abated	\$3,080.82
New Property	1,164,360
TIF Increment	4,710,106

Fund/Name	Levy Request	Maximum Rate	Calc'ed Rate	Actual Rate	Certified Rate	Total Extension	Total Extension After TIF & EZ	Total Extension w/Overlaps	Percent
001 Corporate	189,650	0.30000	0.203044	0.20305	0.20305	\$202,004.19	\$189,655.84	\$189,655.84	90.3810
027 Audit	520	0.00500	0.000557	0.00056	0.00056	\$557.12	\$523.06	\$523.06	0.2493
035 Liability Insurance	14,630	0.00000	0.015663	0.01567	0.01567	\$15,589.29	\$14,636.33	\$14,636.33	6.9750
062 Workers' Compensation	5,020	0.00000	0.005375	0.00538	0.00538	\$5,352.29	\$5,025.11	\$5,025.11	2.3947
Totals	209,820		0.224639	0.22466	0.22466	\$223,502.89	\$209,840.34	\$209,840.34	100.0000

Given under my hand and the official seal of my office this 6th day of July, 2022



Kerry J Hirtzel, County Clerk and Recorder

Tax Computation Report Effingham County

Taxing District FDDE - Dieterich Fire District

Equalization Factor 1.0000

Property Type	Total EAV	Rate Setting EAV
Farm	24,046,852	24,020,642
Residential	22,435,182	13,891,445
Commercial	4,996,460	1,285,071
Industrial	493,001	269,791
Mineral	74,220	74,220
State Railroad	377,959	377,959
Local Railroad	0	0
County Total	52,423,674	39,919,128
Total + Overlap	71,687,632	59,183,086


Other Values	
EZ Value Abated	0
EZ Tax Abated	\$0.00
New Property	652,390
TIF Increment	12,504,546

Overlapping County	Overlap EAV
Jasper County	*19,263,958
Total	19,263,958

** denotes use of estimated EAV*

Fund/Name	Levy Request	Maximum Rate	Calc'ed Rate	Actual Rate	Certified Rate	Total Extension	Total Extension After TIF & EZ	Total Extension w/Overlaps	Percent
001 Corporate	178,400	0.30000	0.301438	0.30000	0.30000	\$157,271.02	\$119,757.38	\$177,549.26	78.5073
027 Audit	1,850	0.00500	0.003126	0.00313	0.00313	\$1,640.86	\$1,249.47	\$1,852.43	0.8191
035 Liability Insurance	40,230	0.00000	0.067976	0.06798	0.06798	\$35,637.61	\$27,137.02	\$40,232.66	17.7898
062 Workers' Compensation	6,520	0.00000	0.011017	0.01102	0.01102	\$5,777.09	\$4,399.09	\$6,521.98	2.8838
Totals	227,000		0.383557	0.38213	0.38213	\$200,326.58	\$152,542.96	\$226,156.33	100.0000

Given under my hand and the official seal of my office this 6th day of July, 2022


Kerry J Hirtzel, County Clerk and Recorder

Tax Computation Report Effingham County

Taxing District FDEG - Edgewood Bi Co Fire

Equalization Factor 1.0000

Property Type	Total EAV	Rate Setting EAV
Farm	8,193,385	8,193,385
Residential	8,883,942	8,883,942
Commercial	1,001,250	1,001,250
Industrial	293,072	293,072
Mineral	27,500	27,500
State Railroad	512,587	512,587
Local Railroad	294,900	294,900
County Total	19,206,636	19,206,636
Total + Overlap	24,538,721	24,538,721


Other Values	
EZ Value Abated	0
EZ Tax Abated	\$0.00
New Property	757,380
TIF Increment	0

Overlapping County	Overlap EAV
Clay County	*5,332,085
Total	5,332,085

** denotes use of estimated EAV*

Fund/Name	Levy Request	Maximum Rate	Calc'ed Rate	Actual Rate	Certified Rate	Total Extension	Total Extension After TIF & EZ	Total Extension w/Overlaps	Percent
001 Corporate	87,950	0.40000	0.358413	0.35842	0.35842	\$68,840.42	\$68,840.42	\$87,951.68	82.9887
027 Audit	1,240	0.00500	0.005053	0.00500	0.00500	\$960.33	\$960.33	\$1,226.94	1.1577
035 Liability Insurance	13,000	0.00000	0.052978	0.05298	0.05298	\$10,175.68	\$10,175.68	\$13,000.61	12.2670
062 Workers' Compensation	3,800	0.00000	0.015486	0.01549	0.01549	\$2,975.11	\$2,975.11	\$3,801.05	3.5866
Totals	105,990		0.431930	0.43189	0.43189	\$82,951.54	\$82,951.54	\$105,980.28	100.0000

Given under my hand and the official seal of my office this 6th day of July, 2022



Kerry J Hirtzel, County Clerk and Recorder

Tax Computation Report Effingham County

Taxing District FDFA - Farina Fire District

Equalization Factor 1.0000

Property Type	Total EAV	Rate Setting EAV
Farm	532,260	532,260
Residential	286,170	286,170
Commercial	1,860	1,860
Industrial	0	0
Mineral	0	0
State Railroad	0	0
Local Railroad	0	0
County Total	820,290	820,290
Total + Overlap	25,559,495	25,559,495


Other Values	
EZ Value Abated	0
EZ Tax Abated	\$0.00
New Property	46,510
TIF Increment	0

Overlapping County	Overlap EAV
Clay County	*4,369,928
Fayette County	16,182,656
Marion County	4,186,621
Total	24,739,205

** denotes use of estimated EAV*

Fund/Name	Levy Request	Maximum Rate	Calc'ed Rate	Actual Rate	Certified Rate	Total Extension	Total Extension After TIF & EZ	Total Extension w/Overlaps	Percent
001 Corporate	57,650	0.30000	0.225552	0.22556	0.22556	\$1,850.25	\$1,850.25	\$57,652.00	72.0592
027 Audit	600	0.00500	0.002348	0.00235	0.00235	\$19.28	\$19.28	\$600.65	0.7509
035 Liability Insurance	8,000	0.00000	0.031300	0.03130	0.03130	\$256.75	\$256.75	\$8,000.12	9.9993
062 Workers' Compensation	750	0.00000	0.002934	0.00294	0.00294	\$24.12	\$24.12	\$751.45	0.9394
064 Ambulance	13,000	0.25000	0.050862	0.05087	0.05087	\$417.28	\$417.28	\$13,002.12	16.2512
Totals	80,000		0.312996	0.31302	0.31302	\$2,567.68	\$2,567.68	\$80,006.34	100.0000

Given under my hand and the official seal of my office this 6th day of July, 2022


 Kerry J Hirtzel, County Clerk and Recorder

Tax Computation Report Effingham County


Taxing District FDMO - Montrose Fire District

Equalization Factor 1.0000

Property Type	Total EAV	Rate Setting EAV	Other Values		Overlapping County	Overlap EAV
Farm	1,741,215	1,741,215	EZ Value Abated	0	Cumberland County	13,244,779
Residential	2,028,897	2,028,897	EZ Tax Abated	\$0.00	Jasper County	*12,421,036
Commercial	966,150	966,150	New Property	38,350	Total	25,665,815
Industrial	855,770	855,770	TIF Increment	0	<i>* denotes use of estimated EAV</i>	
Mineral	0	0				
State Railroad	177,564	177,564				
Local Railroad	0	0				
County Total	5,769,596	5,769,596				
Total + Overlap	31,435,411	31,435,411				

Fund/Name	Levy Request	Maximum Rate	Calc'ed Rate	Actual Rate	Certified Rate	Total Extension	Total Extension After TIF & EZ	Total Extension w/Overlaps	Percent
001 Corporate	95,830	0.30000	0.304847	0.30000	0.30000	\$17,308.79	\$17,308.79	\$94,306.23	84.2933
027 Audit	1,600	0.00500	0.005090	0.00500	0.00500	\$288.48	\$288.48	\$1,571.77	1.4049
035 Liability Insurance	16,000	0.00000	0.050898	0.05090	0.05090	\$2,936.72	\$2,936.72	\$16,000.62	14.3018
062 Workers' Compensation	0	0.00000	0.000000	0.00000	0.00000	\$0.00	\$0.00	\$0.00	0.0000
Totals	113,430		0.360835	0.35590	0.35590	\$20,533.99	\$20,533.99	\$111,878.62	100.0000

Given under my hand and the official seal of my office this 6th day of July, 2022



 Kerry J Hirtzel, County Clerk and Recorder

Tax Computation Report Effingham County

Taxing District FDNC - North Clay Fire District

Equalization Factor 1.0000

Property Type	Total EAV	Rate Setting EAV
Farm	3,948,920	3,948,920
Residential	1,091,280	1,091,280
Commercial	0	0
Industrial	2,476	2,476
Mineral	217,030	217,030
State Railroad	0	0
Local Railroad	0	0
County Total	5,259,706	5,259,706
Total + Overlap	55,792,705	55,792,705

Other Values	
EZ Value Abated	0
EZ Tax Abated	\$0.00
New Property	139,130
TIF Increment	0

Overlapping County	Overlap EAV
Clay County	*50,532,999
Total	50,532,999

** denotes use of estimated EAV*

Fund/Name	Levy Request	Maximum Rate	Calc'ed Rate	Actual Rate	Certified Rate	Total Extension	Total Extension After TIF & EZ	Total Extension w/Overlaps	Percent
001 Corporate	68,060	0.30000	0.121987	0.12199	0.12199	\$6,416.32	\$6,416.32	\$68,061.52	81.5441
027 Audit	1,090	0.00500	0.001954	0.00196	0.00196	\$103.09	\$103.09	\$1,093.54	1.3102
035 Liability Insurance	14,310	0.00000	0.025649	0.02565	0.02565	\$1,349.11	\$1,349.11	\$14,310.83	17.1457
Totals	83,460		0.149590	0.14960	0.14960	\$7,868.52	\$7,868.52	\$83,465.89	100.0000

Given under my hand and the official seal of my office this 6th day of July, 2022



Kerry J Hirtzel, County Clerk and Recorder

Tax Computation Report Effingham County


Taxing District FDSE - St Elmo Fire District

Equalization Factor 1.0000

Property Type	Total EAV	Rate Setting EAV	Other Values	Overlapping County	Overlap EAV	
Farm	224,610	224,610	EZ Value Abated	0	Fayette County	37,757,597
Residential	194,170	194,170	EZ Tax Abated	\$0.00	Total	37,757,597
Commercial	0	0	New Property	0	<i>* denotes use of estimated EAV</i>	
Industrial	0	0	TIF Increment	0		
Mineral	0	0				
State Railroad	0	0				
Local Railroad	0	0				
County Total	418,780	418,780				
Total + Overlap	38,176,377	38,176,377				

Fund/Name	Levy Request	Maximum Rate	Calc'ed Rate	Actual Rate	Certified Rate	Total Extension	Total Extension After TIF & EZ	Total Extension w/Overlaps	Percent
001 Corporate	51,000	0.30000	0.133591	0.13360	0.13360	\$559.49	\$559.49	\$51,003.64	83.6045
035 Liability Insurance	7,500	0.00000	0.019646	0.01965	0.01965	\$82.29	\$82.29	\$7,501.66	12.2966
062 Workers' Compensation	2,500	0.00000	0.006549	0.00655	0.00655	\$27.43	\$27.43	\$2,500.55	4.0989
Totals	61,000		0.159786	0.15980	0.15980	\$669.21	\$669.21	\$61,005.85	100.0000

Given under my hand and the official seal of my office this 6th day of July, 2022



 Kerry J Hirtzel, County Clerk and Recorder

Tax Computation Report Effingham County

Taxing District FDSH - Shumway Fire District


Equalization Factor 1.0000

Property Type	Total EAV	Rate Setting EAV
Farm	10,917,871	10,917,871
Residential	133,352,343	133,352,343
Commercial	6,148,760	6,148,760
Industrial	69,170	69,170
Mineral	130,640	130,640
State Railroad	441,955	441,955
Local Railroad	0	0
County Total	151,060,739	151,060,739
Total + Overlap	151,060,739	151,060,739

Other Values	
EZ Value Abated	0
EZ Tax Abated	\$0.00
New Property	2,773,360
TIF Increment	0

Fund/Name	Levy Request	Maximum Rate	Calc'ed Rate	Actual Rate	Certified Rate	Total Extension	Total Extension After TIF & EZ	Total Extension w/Overlaps	Percent
001 Corporate	434,670	0.30000	0.287745	0.28775	0.28775	\$434,677.28	\$434,677.28	\$434,677.28	93.6016
027 Audit	7,200	0.00500	0.004766	0.00477	0.00477	\$7,205.60	\$7,205.60	\$7,205.60	1.5516
035 Liability Insurance	22,500	0.00000	0.014895	0.01490	0.01490	\$22,508.05	\$22,508.05	\$22,508.05	4.8468
062 Workers' Compensation	0	0.00000	0.000000	0.00000	0.00000	\$0.00	\$0.00	\$0.00	0.0000
Totals	464,370		0.307406	0.30742	0.30742	\$464,390.93	\$464,390.93	\$464,390.93	100.0000

Given under my hand and the official seal of my office this 6th day of July, 2022


 Kerry J Hirtzel, County Clerk and Recorder

Tax Computation Report Effingham County

Taxing District FDSI - Sigel Fire District

Equalization Factor 1.0000

Property Type	Total EAV	Rate Setting EAV	Other Values	Overlapping County	Overlap EAV
Farm	9,693,383	9,693,383	EZ Value Abated	Cumberland County	17,105,594
Residential	11,180,451	11,180,451	EZ Tax Abated	Shelby County	12,678,939
Commercial	892,580	892,580	New Property	Total	29,784,533
Industrial	829,963	829,963	TIF Increment	<i>* denotes use of estimated EAV</i>	
Mineral	63,270	63,270			
State Railroad	262,649	262,649			
Local Railroad	0	0			
County Total	22,922,296	22,922,296			
Total + Overlap	52,706,829	52,706,829			

Fund/Name	Levy Request	Maximum Rate	Calc'ed Rate	Actual Rate	Certified Rate	Total Extension	Total Extension After TIF & EZ	Total Extension w/Overlaps	Percent
001 Corporate	111,810	0.23500	0.212136	0.21214	0.21214	\$48,627.36	\$48,627.36	\$111,812.27	93.6352
035 Liability Insurance	7,600	0.00000	0.014419	0.01442	0.01442	\$3,305.40	\$3,305.40	\$7,600.32	6.3648
062 Workers' Compensation	0	0.00000	0.000000	0.00000	0.00000	\$0.00	\$0.00	\$0.00	0.0000
Totals	119,410		0.226555	0.22656	0.22656	\$51,932.76	\$51,932.76	\$119,412.59	100.0000

Given under my hand and the official seal of my office this 6th day of July, 2022



Kerry J Hirtzel, County Clerk and Recorder

Tax Computation Report Effingham County


Taxing District FDSP - St Peter Fire District

Equalization Factor 1.0000

Property Type	Total EAV	Rate Setting EAV	Other Values	Overlapping County	Overlap EAV
Farm	483,770	483,770	EZ Value Abated	Fayette County	21,422,090
Residential	280,900	280,900	EZ Tax Abated	Total	21,422,090
Commercial	0	0	New Property	<i>* denotes use of estimated EAV</i>	
Industrial	0	0	TIF Increment		
Mineral	0	0			
State Railroad	0	0			
Local Railroad	0	0			
County Total	764,670	764,670			
Total + Overlap	22,186,760	22,186,760			

Fund/Name	Levy Request	Maximum Rate	Calc'ed Rate	Actual Rate	Certified Rate	Total Extension	Total Extension After TIF & EZ	Total Extension w/Overlaps	Percent
001 Corporate	33,310	0.30000	0.150135	0.15014	0.15014	\$1,148.08	\$1,148.08	\$33,311.20	84.3061
027 Audit	710	0.00500	0.003200	0.00320	0.00320	\$24.47	\$24.47	\$709.98	1.7969
035 Liability Insurance	4,100	0.00000	0.018480	0.01848	0.01848	\$141.31	\$141.31	\$4,100.11	10.3767
062 Workers' Compensation	1,390	0.00000	0.006265	0.00627	0.00627	\$47.94	\$47.94	\$1,391.11	3.5203
Totals	39,510		0.178080	0.17809	0.17809	\$1,361.80	\$1,361.80	\$39,512.40	100.0000

Given under my hand and the official seal of my office this 6th day of July, 2022



 Kerry J Hirtzel, County Clerk and Recorder

Tax Computation Report Effingham County


Taxing District FDSW - Stewardson Fire District

Equalization Factor 1.0000

Property Type	Total EAV	Rate Setting EAV	Other Values	Overlapping County	Overlap EAV
Farm	1,955,600	1,955,600	EZ Value Abated	Shelby County	27,035,168
Residential	1,225,710	1,225,710	EZ Tax Abated	Total	27,035,168
Commercial	0	0	New Property	<i>* denotes use of estimated EAV</i>	
Industrial	0	0	TIF Increment		
Mineral	0	0			
State Railroad	0	0			
Local Railroad	0	0			
County Total	3,181,310	3,181,310			
Total + Overlap	30,216,478	30,216,478			

Fund/Name	Levy Request	Maximum Rate	Calc'ed Rate	Actual Rate	Certified Rate	Total Extension	Total Extension After TIF & EZ	Total Extension w/Overlaps	Percent
001 Corporate	75,090	0.30000	0.248507	0.24851	0.24851	\$7,905.87	\$7,905.87	\$75,090.97	63.9205
035 Liability Insurance	16,000	0.00000	0.052951	0.05296	0.05296	\$1,684.82	\$1,684.82	\$16,002.65	13.6221
064 Ambulance	26,380	0.30000	0.087303	0.08731	0.08731	\$2,777.60	\$2,777.60	\$26,382.01	22.4574
Totals	117,470		0.388761	0.38878	0.38878	\$12,368.29	\$12,368.29	\$117,475.63	100.0000

Given under my hand and the official seal of my office this 6th day of July, 2022


 Kerry J Hirtzel, County Clerk and Recorder

Tax Computation Report Effingham County


Taxing District FDTC - Tri-County Fire District

Equalization Factor 1.0000

Property Type	Total EAV	Rate Setting EAV	Other Values	Overlapping County	Overlap EAV
Farm	7,823,634	7,823,634	EZ Value Abated	Fayette County	8,161,787
Residential	5,142,986	5,142,986	EZ Tax Abated	Shelby County	12,704,132
Commercial	998,401	998,401	New Property	Total	20,865,919
Industrial	700	700	TIF Increment	<i>* denotes use of estimated EAV</i>	
Mineral	81,320	81,320			
State Railroad	807,444	807,444			
Local Railroad	0	0			
County Total	14,854,485	14,854,485			
Total + Overlap	35,720,404	35,720,404			

Fund/Name	Levy Request	Maximum Rate	Calc'ed Rate	Actual Rate	Certified Rate	Total Extension	Total Extension After TIF & EZ	Total Extension w/Overlaps	Percent
001 Corporate	104,320	0.30000	0.292046	0.29205	0.29205	\$43,382.52	\$43,382.52	\$104,321.44	81.8182
035 Liability Insurance	23,180	0.00000	0.064893	0.06490	0.06490	\$9,640.56	\$9,640.56	\$23,182.54	18.1818
Totals	127,500		0.356939	0.35695	0.35695	\$53,023.08	\$53,023.08	\$127,503.98	100.0000

Given under my hand and the official seal of my office this 6th day of July, 2022



 Kerry J Hirtzel, County Clerk and Recorder

Tax Computation Report Effingham County


Taxing District FDTP - Teutopolis Fire District

Equalization Factor 1.0000

Property Type	Total EAV	Rate Setting EAV	Other Values	Overlapping County	Overlap EAV
Farm	23,167,806	23,101,960	EZ Value Abated	Cumberland County	979,772
Residential	75,138,331	71,845,819	EZ Tax Abated	Total	979,772
Commercial	11,407,354	9,408,170	New Property	<i>* denotes use of estimated EAV</i>	
Industrial	10,634,855	7,486,488	TIF Increment		
Mineral	22,760	22,760			
State Railroad	1,558,897	1,558,897			
Local Railroad	0	0			
County Total	121,930,003	113,424,094			
Total + Overlap	122,909,775	114,403,866			

Fund/Name	Levy Request	Maximum Rate	Calc'ed Rate	Actual Rate	Certified Rate	Total Extension	Total Extension After TIF & EZ	Total Extension w/Overlaps	Percent
001 Corporate	269,780	0.30000	0.235814	0.23582	0.23582	\$287,535.33	\$267,476.70	\$269,787.20	91.8267
027 Audit	600	0.00500	0.000525	0.00053	0.00053	\$646.23	\$601.15	\$606.34	0.2064
035 Liability Insurance	19,690	0.00000	0.017211	0.01722	0.01722	\$20,996.35	\$19,531.63	\$19,700.35	6.7053
062 Workers' Compensation	3,700	0.00000	0.003234	0.00324	0.00324	\$3,950.53	\$3,674.94	\$3,706.69	1.2616
Totals	293,770		0.256784	0.25681	0.25681	\$313,128.44	\$291,284.42	\$293,800.58	100.0000

Given under my hand and the official seal of my office this 6th day of July, 2022



 Kerry J Hirtzel, County Clerk and Recorder

Tax Computation Report Effingham County

Taxing District FDWA - Watson Fire District

Equalization Factor 1.0000

Property Type	Total EAV	Rate Setting EAV
Farm	23,448,836	23,448,836
Residential	43,652,720	43,652,720
Commercial	3,211,800	2,464,370
Industrial	839,040	839,040
Mineral	103,280	103,280
State Railroad	900,054	900,054
Local Railroad	34,480	34,480
County Total	72,190,210	71,442,780
Total + Overlap	72,190,210	71,442,780

Other Values	
EZ Value Abated	747,430
EZ Tax Abated	\$2,462.11
New Property	1,447,770
TIF Increment	0

Fund/Name	Levy Request	Maximum Rate	Calc'ed Rate	Actual Rate	Certified Rate	Total Extension	Total Extension After TIF & EZ	Total Extension w/Overlaps	Percent
001 Corporate	206,830	0.30000	0.289504	0.28951	0.28951	\$208,997.88	\$206,833.99	\$206,833.99	87.8875
027 Audit	1,000	0.00500	0.001400	0.00140	0.00140	\$1,010.66	\$1,000.20	\$1,000.20	0.4250
035 Liability Insurance	14,000	0.00000	0.019596	0.01960	0.01960	\$14,149.28	\$14,002.78	\$14,002.78	5.9500
047 Social Security	2,000	0.00000	0.002799	0.00280	0.00280	\$2,021.33	\$2,000.40	\$2,000.40	0.8500
062 Workers' Compensation	11,500	0.00000	0.016097	0.01610	0.01610	\$11,622.62	\$11,502.29	\$11,502.29	4.8875
Totals	235,330		0.329396	0.32941	0.32941	\$237,801.77	\$235,339.66	\$235,339.66	100.0000

Given under my hand and the official seal of my office this 6th day of July, 2022



Kerry J Hirtzel, County Clerk and Recorder

Tax Computation Report Effingham County

Taxing District J517 - Lake Land College

Equalization Factor 1.0000

Property Type	Total EAV	Rate Setting EAV	Other Values	Overlapping County	Overlap EAV
Farm	149,329,848	148,932,115	EZ Value Abated	Christian County	84,086,809
Residential	522,971,656	503,113,316	EZ Tax Abated	Clark County	285,399,325
Commercial	208,137,648	141,391,992	New Property	Clay County	*22,935,283
Industrial	74,108,453	54,007,593	TIF Increment	Coles County	772,308,867
Mineral	736,090	736,090		Crawford County	38,660
State Railroad	10,633,802	10,633,802		Cumberland County	198,394,733
Local Railroad	503,630	434,840		Douglas County	96,961,529
County Total	966,421,127	859,249,748		Edgar County	*332,163,670
Total + Overlap	3,634,941,092	3,527,769,713		Fayette County	152,716,006
				Jasper County	*22,751,385
				Macon County	4,813,412
				Montgomery County	3,843,430
				Moultrie County	293,344,691
				Shelby County	398,762,165
				Total	2,668,519,965

** denotes use of estimated EAV*

Fund/Name	Levy Request	Maximum Rate	Calc'ed Rate	Actual Rate	Certified Rate	Total Extension	Total Extension After TIF & EZ	Total Extension w/Overlaps	Percent
002 Education	5,435,000	0.15500	0.154063	0.15407	0.15407	\$1,488,965.03	\$1,323,846.09	\$5,435,234.80	26.0311
003 Bonds and Interest	6,598,880	0.00000	0.187055	0.18706	0.18706	\$1,807,787.36	\$1,607,312.58	\$6,599,046.03	31.6049
004 Buildings, Equipment and Mair	876,000	0.02500	0.024832	0.02484	0.02484	\$240,059.01	\$213,437.64	\$876,298.00	4.1969
027 Audit	175,000	0.00500	0.004961	0.00497	0.00497	\$48,031.13	\$42,704.71	\$175,330.15	0.8397
035 Liability Insurance	1,022,000	0.00000	0.028970	0.02897	0.02897	\$279,972.20	\$248,924.65	\$1,021,994.89	4.8947
047 Social Security	125,000	0.00000	0.003543	0.00355	0.00355	\$34,307.95	\$30,503.37	\$125,235.82	0.5998
060 Unemployment Insurance	370,000	0.00000	0.010488	0.01049	0.01049	\$101,377.58	\$90,135.30	\$370,063.04	1.7723
062 Workers' Compensation	500,000	0.00000	0.014173	0.01418	0.01418	\$137,038.52	\$121,841.61	\$500,237.75	2.3958
094 Foundation Tax	3,889,000	0.11070	0.110240	0.11024	0.11024	\$1,065,382.65	\$947,236.92	\$3,889,013.33	18.6257
109 PRIOR YEAR ADJUSTMENT	0	0.00000	-0.004220	-0.00422	-0.00422	(\$40,782.97)	(\$36,260.34)	(\$36,260.34)	-0.7130
141 Health & Safety	1,720,000	0.05000	0.048756	0.04876	0.04876	\$471,226.94	\$418,970.18	\$1,720,140.51	8.2383
143 Medicare	316,000	0.00000	0.008958	0.00896	0.00896	\$86,591.33	\$76,988.78	\$316,088.17	1.5138
Totals	21,026,880		0.591819	0.59187	0.59187	\$5,719,956.73	\$5,085,641.49	\$20,992,422.15	100.0000

Given under my hand and the official seal of my office this 6th day of July, 2022


 Kerry J Hirtzel, County Clerk and Recorder

Tax Computation Report Effingham County


Taxing District LDAL - Altamont Library Fund

Equalization Factor 1.0000

Property Type	Total EAV	Rate Setting EAV	Other Values	
Farm	63,240	58,850	EZ Value Abated	1,371,330
Residential	23,511,639	22,623,129	EZ Tax Abated	\$2,057.05
Commercial	10,115,140	6,264,554	New Property	110,620
Industrial	4,024,040	2,686,090	TIF Increment	4,710,106
Mineral	0	0		
State Railroad	94,191	94,191		
Local Railroad	0	0		
County Total	37,808,250	31,726,814		
Total + Overlap	37,808,250	31,726,814		

Fund/Name	Levy Request	Maximum Rate	Calc'ed Rate	Actual Rate	Certified Rate	Total Extension	Total Extension After TIF & EZ	Total Extension w/Overlaps	Percent
001 Corporate	48,200	0.15000	0.151922	0.15000	0.15000	\$56,712.38	\$47,590.22	\$47,590.22	100.0000
Totals	48,200		0.151922	0.15000	0.15000	\$56,712.38	\$47,590.22	\$47,590.22	100.0000

Given under my hand and the official seal of my office this 6th day of July, 2022



 Kerry J Hirtzel, County Clerk and Recorder

Tax Computation Report Effingham County

Taxing District LDEF - Effingham Library Fund


Equalization Factor 1.0000

Property Type	Total EAV	Rate Setting EAV
Farm	1,049,230	747,943
Residential	168,277,868	161,144,287
Commercial	165,677,765	109,240,698
Industrial	55,382,471	39,991,138
Mineral	0	0
State Railroad	550,997	550,997
Local Railroad	174,250	105,460
County Total	391,112,581	311,780,523
Total + Overlap	391,112,581	311,780,523

Other Values	
EZ Value Abated	12,069,220
EZ Tax Abated	\$38,448.94
New Property	3,635,130
TIF Increment	67,262,838

Fund/Name	Levy Request	Maximum Rate	Calc'ed Rate	Actual Rate	Certified Rate	Total Extension	Total Extension After TIF & EZ	Total Extension w/Overlaps	Percent
001 Corporate	830,000	0.27000	0.266213	0.26622	0.26622	\$1,041,219.91	\$830,022.11	\$830,022.11	83.5671
004 Buildings, Equipment and Mair	62,080	0.02000	0.019911	0.01992	0.01992	\$77,909.63	\$62,106.68	\$62,106.68	6.2529
005 I M R F	50,000	0.00000	0.016037	0.01604	0.01604	\$62,734.46	\$50,009.60	\$50,009.60	5.0350
027 Audit	1,000	0.00000	0.000321	0.00033	0.00033	\$1,290.67	\$1,028.88	\$1,028.88	0.1036
035 Liability Insurance	40,000	0.00000	0.012830	0.01283	0.01283	\$50,179.74	\$40,001.44	\$40,001.44	4.0274
047 Social Security	100	0.00000	0.000032	0.00004	0.00004	\$156.45	\$124.71	\$124.71	0.0126
060 Unemployment Insurance	8,000	0.00000	0.002566	0.00257	0.00257	\$10,051.59	\$8,012.76	\$8,012.76	0.8067
062 Workers' Compensation	1,800	0.00000	0.000577	0.00058	0.00058	\$2,268.45	\$1,808.33	\$1,808.33	0.1821
143 Medicare	100	0.00000	0.000032	0.00004	0.00004	\$156.45	\$124.71	\$124.71	0.0126
Totals	993,080		0.318519	0.31857	0.31857	\$1,245,967.35	\$993,239.22	\$993,239.22	100.0000

Given under my hand and the official seal of my office this 6th day of July, 2022.



 Kerry J Hirtzel, County Clerk and Recorder

Tax Computation Report Effingham County


Taxing District LDSE - St Elmo Library District

Equalization Factor 1.0000

Property Type	Total EAV	Rate Setting EAV	Other Values	Overlapping County	Overlap EAV
Farm	17,314,618	17,314,618	EZ Value Abated	Fayette County	53,309,571
Residential	36,908,975	36,908,975	EZ Tax Abated	Shelby County	13,019,789
Commercial	1,932,501	1,932,501	New Property	Total	66,329,360
Industrial	240,930	240,930	TIF Increment	<i>* denotes use of estimated EAV</i>	
Mineral	86,570	86,570			
State Railroad	1,308,871	1,308,871			
Local Railroad	0	0			
County Total	57,792,465	57,792,465			
Total + Overlap	124,121,825	124,121,825			

Fund/Name	Levy Request	Maximum Rate	Calc'ed Rate	Actual Rate	Certified Rate	Total Extension	Total Extension After TIF & EZ	Total Extension w/Overlaps	Percent
001 Corporate	138,200	0.15000	0.111342	0.11135	0.11135	\$64,351.91	\$64,351.91	\$138,209.65	68.9517
004 Buildings, Equipment and Mair	18,000	0.02000	0.014502	0.01451	0.01451	\$8,385.69	\$8,385.69	\$18,010.08	8.9851
027 Audit	2,600	0.00500	0.002095	0.00210	0.00210	\$1,213.64	\$1,213.64	\$2,606.56	1.3004
035 Liability Insurance	20,000	0.00000	0.016113	0.01612	0.01612	\$9,316.15	\$9,316.15	\$20,008.44	9.9820
047 Social Security	6,600	0.00000	0.005317	0.00532	0.00532	\$3,074.56	\$3,074.56	\$6,603.28	3.2943
060 Unemployment Insurance	5,000	0.00000	0.004028	0.00403	0.00403	\$2,329.04	\$2,329.04	\$5,002.11	2.4955
062 Workers' Compensation	10,000	0.00000	0.008057	0.00806	0.00806	\$4,658.07	\$4,658.07	\$10,004.22	4.9910
Totals	200,400		0.161454	0.16149	0.16149	\$93,329.06	\$93,329.06	\$200,444.34	100.0000

Given under my hand and the official seal of my office this 6th day of July, 2022



 Kerry J Hirtzel, County Clerk and Recorder

Tax Computation Report Effingham County


Taxing District MT01 - Multi Twp Dist 01

Equalization Factor 1.0000

Property Type	Total EAV	Rate Setting EAV	Other Values	
Farm	19,401,266	19,401,266	EZ Value Abated	0
Residential	11,808,162	11,808,162	EZ Tax Abated	\$0.00
Commercial	1,335,261	1,335,261	New Property	603,520
Industrial	1,417	1,417	TIF Increment	0
Mineral	90,350	90,350		
State Railroad	1,865,602	1,865,602		
Local Railroad	0	0		
County Total	34,502,058	34,502,058		
Total + Overlap	34,502,058	34,502,058		

Fund/Name	Levy Request	Maximum Rate	Calc'ed Rate	Actual Rate	Certified Rate	Total Extension	Total Extension After TIF & EZ	Total Extension w/Overlaps	Percent
001 Corporate	5,050	0.00000	0.014637	0.01464	0.01464	\$5,051.10	\$5,051.10	\$5,051.10	100.0000
Totals	5,050		0.014637	0.01464	0.01464	\$5,051.10	\$5,051.10	\$5,051.10	100.0000

Given under my hand and the official seal of my office this 6th day of July, 2022



 Kerry J Hirtzel, County Clerk and Recorder

Tax Computation Report Effingham County

Taxing District MT05 - Multi Twp Dist 05

Equalization Factor 1.0000

Property Type	Total EAV	Rate Setting EAV	Other Values	
Farm	24,683,666	24,683,666	EZ Value Abated	4,089,750
Residential	45,083,854	45,083,854	EZ Tax Abated	\$853.13
Commercial	7,474,060	6,665,230	New Property	1,686,530
Industrial	6,179,046	2,898,126	TIF Increment	0
Mineral	236,120	236,120		
State Railroad	844,001	844,001		
Local Railroad	34,480	34,480		
County Total	84,535,227	80,445,477		
Total + Overlap	84,535,227	80,445,477		

Fund/Name	Levy Request	Maximum Rate	Calc'ed Rate	Actual Rate	Certified Rate	Total Extension	Total Extension After TIF & EZ	Total Extension w/Overlaps	Percent
001 Corporate	16,780	0.00000	0.020859	0.02086	0.02086	\$17,634.05	\$16,780.93	\$16,780.93	100.0000
Totals	16,780		0.020859	0.02086	0.02086	\$17,634.05	\$16,780.93	\$16,780.93	100.0000

Given under my hand and the official seal of my office this 6th day of July, 2022



Kerry J Hirtzel, County Clerk and Recorder

Tax Computation Report Effingham County


Taxing District MT06 - Multi Twp Dist 06

Equalization Factor 1.0000

Property Type	Total EAV	Rate Setting EAV	Other Values	
Farm	23,894,932	23,868,722	EZ Value Abated	0
Residential	23,732,458	15,188,721	EZ Tax Abated	\$0.00
Commercial	5,042,050	1,330,661	New Property	659,490
Industrial	493,001	269,791	TIF Increment	12,504,546
Mineral	74,220	74,220		
State Railroad	418,797	418,797		
Local Railroad	0	0		
County Total	53,655,458	41,150,912		
Total + Overlap	53,655,458	41,150,912		

Fund/Name	Levy Request	Maximum Rate	Calc'ed Rate	Actual Rate	Certified Rate	Total Extension	Total Extension After TIF & EZ	Total Extension w/Overlaps	Percent
001 Corporate	17,960	0.00000	0.043644	0.04365	0.04365	\$23,420.61	\$17,962.37	\$17,962.37	100.0000
Totals	17,960		0.043644	0.04365	0.04365	\$23,420.61	\$17,962.37	\$17,962.37	100.0000

Given under my hand and the official seal of my office this 6th day of July, 2022



 Kerry J Hirtzel, County Clerk and Recorder

Tax Computation Report Effingham County


Taxing District MT07 - Multi Twp Dist 07

Equalization Factor 1.0000

Property Type	Total EAV	Rate Setting EAV	Other Values	
Farm	19,995,535	19,929,689	EZ Value Abated	48,770
Residential	76,622,180	73,329,668	EZ Tax Abated	\$3.01
Commercial	16,468,364	14,420,410	New Property	2,971,290
Industrial	14,882,575	11,734,208	TIF Increment	8,505,909
Mineral	22,760	22,760		
State Railroad	1,695,622	1,695,622		
Local Railroad	0	0		
County Total	129,687,036	121,132,357		
Total + Overlap	129,687,036	121,132,357		

Fund/Name	Levy Request	Maximum Rate	Calc'ed Rate	Actual Rate	Certified Rate	Total Extension	Total Extension After TIF & EZ	Total Extension w/Overlaps	Percent
001 Corporate	7,480	0.00000	0.006175	0.00618	0.00618	\$8,014.66	\$7,485.98	\$7,485.98	100.0000
Totals	7,480		0.006175	0.00618	0.00618	\$8,014.66	\$7,485.98	\$7,485.98	100.0000

Given under my hand and the official seal of my office this 6th day of July, 2022



 Kerry J Hirtzel, County Clerk and Recorder

Tax Computation Report Effingham County

Taxing District MTSWQ - Multi-Twp Dist South West Quad

Equalization Factor 1.0000

Property Type	Total EAV	Rate Setting EAV	Other Values	
Farm	39,753,874	39,749,484	EZ Value Abated	1,371,330
Residential	63,309,869	62,421,359	EZ Tax Abated	\$201.74
Commercial	13,042,028	9,191,442	New Property	2,104,660
Industrial	4,496,140	3,158,190	TIF Increment	4,710,106
Mineral	122,450	122,450		
State Railroad	2,580,589	2,580,589		
Local Railroad	294,900	294,900		
County Total	123,599,850	117,518,414		
Total + Overlap	123,599,850	117,518,414		

Fund/Name	Levy Request	Maximum Rate	Calc'ed Rate	Actual Rate	Certified Rate	Total Extension	Total Extension After TIF & EZ	Total Extension w/Overlaps	Percent
001 Corporate	17,280	0.00000	0.014704	0.01471	0.01471	\$18,181.54	\$17,286.96	\$17,286.96	100.0000
Totals	17,280		0.014704	0.01471	0.01471	\$18,181.54	\$17,286.96	\$17,286.96	100.0000

Given under my hand and the official seal of my office this 6th day of July, 2022



Kerry J Hirtzel, County Clerk and Recorder

Tax Computation Report Effingham County

Taxing District PKDE - Dieterich Park Dist

Equalization Factor 1.0000

Property Type	Total EAV	Rate Setting EAV
Farm	956,680	930,470
Residential	12,467,849	3,924,112
Commercial	4,940,110	1,228,721
Industrial	255,362	32,152
Mineral	0	0
State Railroad	104,900	104,900
Local Railroad	0	0
County Total	18,724,901	6,220,355
Total + Overlap	18,724,901	6,220,355

Other Values	
EZ Value Abated	0
EZ Tax Abated	\$0.00
New Property	15,560
TIF Increment	12,504,546

Fund/Name	Levy Request	Maximum Rate	Calc'ed Rate	Actual Rate	Certified Rate	Total Extension	Total Extension After TIF & EZ	Total Extension w/Overlaps	Percent
001 Corporate	4,770	0.10000	0.076684	0.07669	0.07669	\$14,360.13	\$4,770.39	\$4,770.39	100.0000
Totals	4,770		0.076684	0.07669	0.07669	\$14,360.13	\$4,770.39	\$4,770.39	100.0000

Given under my hand and the official seal of my office this 6th day of July, 2022


Kerry J Hirtzel, County Clerk and Recorder

Tax Computation Report Effingham County

Taxing District PKEF - Effingham Park Dist

Equalization Factor 1.0000

Property Type	Total EAV	Rate Setting EAV
Farm	1,213,460	912,173
Residential	168,359,398	161,225,817
Commercial	165,652,715	109,301,798
Industrial	55,387,401	39,996,068
Mineral	0	0
State Railroad	1,839,968	1,839,968
Local Railroad	174,250	105,460
County Total	392,627,192	313,381,284
Total + Overlap	392,627,192	313,381,284

Other Values	
EZ Value Abated	11,983,070
EZ Tax Abated	\$75,954.70
New Property	3,548,980
TIF Increment	67,262,838

Fund/Name	Levy Request	Maximum Rate	Calc'ed Rate	Actual Rate	Certified Rate	Total Extension	Total Extension After TIF & EZ	Total Extension w/Overlaps	Percent
001 Corporate	465,600	0.15000	0.148573	0.14858	0.14858	\$583,365.48	\$465,621.91	\$465,621.91	23.4410
003 Bonds and Interest	628,910	0.00000	0.200685	0.20069	0.20069	\$787,963.51	\$628,924.90	\$628,924.90	31.6621
005 I M R F	160,000	0.00000	0.051056	0.05106	0.05106	\$200,475.44	\$160,012.48	\$160,012.48	8.0555
027 Audit	15,500	0.00500	0.004946	0.00495	0.00495	\$19,435.05	\$15,512.37	\$15,512.37	0.7809
035 Liability Insurance	168,220	0.00000	0.053679	0.05368	0.05368	\$210,762.28	\$168,223.07	\$168,223.07	8.4689
047 Social Security	90,000	0.00000	0.028719	0.02872	0.02872	\$112,762.53	\$90,003.10	\$90,003.10	4.5310
060 Unemployment Insurance	30,000	0.00000	0.009573	0.00958	0.00958	\$37,613.68	\$30,021.93	\$30,021.93	1.5114
062 Workers' Compensation	40,000	0.00000	0.012764	0.01277	0.01277	\$50,138.49	\$40,018.79	\$40,018.79	2.0147
122 Recreational Programs	372,500	0.12000	0.118865	0.11887	0.11887	\$466,715.94	\$372,516.33	\$372,516.33	18.7536
125 Paving & Lighting	15,500	0.00500	0.004946	0.00495	0.00495	\$19,435.05	\$15,512.37	\$15,512.37	0.7809
Totals	1,986,230		0.633806	0.63385	0.63385	\$2,488,667.45	\$1,986,367.25	\$1,986,367.25	100.0000

Given under my hand and the official seal of my office this 0th day of July, 2022


Kerry J Hirtzel, County Clerk and Recorder

Tax Computation Report Effingham County

Taxing District PKMA - Mason Township Park District

Equalization Factor 1.0000

Property Type	Total EAV	Rate Setting EAV
Farm	8,265,710	8,265,710
Residential	8,302,872	8,302,872
Commercial	1,052,680	1,052,680
Industrial	293,072	293,072
Mineral	111,020	111,020
State Railroad	808,067	808,067
Local Railroad	294,900	294,900
County Total	19,128,321	19,128,321
Total + Overlap	19,128,321	19,128,321

Other Values	
EZ Value Abated	0
EZ Tax Abated	\$0.00
New Property	686,210
TIF Increment	0

Fund/Name	Levy Request	Maximum Rate	Calc'ed Rate	Actual Rate	Certified Rate	Total Extension	Total Extension After TIF & EZ	Total Extension w/Overlaps	Percent
001 Corporate	11,200	0.10000	0.058552	0.05856	0.05856	\$11,201.54	\$11,201.54	\$11,201.54	51.1397
027 Audit	600	0.00500	0.003137	0.00314	0.00314	\$600.63	\$600.63	\$600.63	2.7421
035 Liability Insurance	2,400	0.00000	0.012547	0.01255	0.01255	\$2,400.60	\$2,400.60	\$2,400.60	10.9597
062 Workers' Compensation	200	0.00000	0.001046	0.00105	0.00105	\$200.85	\$200.85	\$200.85	0.9170
122 Recreational Programs	7,500	0.07500	0.039209	0.03921	0.03921	\$7,500.21	\$7,500.21	\$7,500.21	34.2415
Totals	21,900		0.114491	0.11451	0.11451	\$21,903.83	\$21,903.83	\$21,903.83	100.0000

Given under my hand and the official seal of my office this 6th day of July, 2022


Kerry J Hirtzel, County Clerk and Recorder

Tax Computation Report Effingham County

Taxing District PKTP - Teutopolis Park District


Equalization Factor 1.0000

Property Type	Total EAV	Rate Setting EAV
Farm	475,320	409,474
Residential	38,016,771	34,724,259
Commercial	9,477,034	7,477,850
Industrial	10,442,730	7,294,363
Mineral	0	0
State Railroad	211,199	211,199
Local Railroad	0	0
County Total	58,623,054	50,117,145
Total + Overlap	58,623,054	50,117,145

Other Values	
EZ Value Abated	0
EZ Tax Abated	\$0.00
New Property	1,469,000
TIF Increment	8,505,909

Fund/Name	Levy Request	Maximum Rate	Calc'ed Rate	Actual Rate	Certified Rate	Total Extension	Total Extension After TIF & EZ	Total Extension w/Overlaps	Percent
001 Corporate	46,000	0.10000	0.091785	0.09179	0.09179	\$53,810.10	\$46,002.53	\$46,002.53	44.0154
027 Audit	1,200	0.00500	0.002394	0.00240	0.00240	\$1,406.95	\$1,202.81	\$1,202.81	1.1509
035 Liability Insurance	9,100	0.00000	0.018158	0.01816	0.01816	\$10,645.95	\$9,101.27	\$9,101.27	8.7082
047 Social Security	5,000	0.00000	0.009977	0.00998	0.00998	\$5,850.58	\$5,001.69	\$5,001.69	4.7857
060 Unemployment Insurance	750	0.00000	0.001497	0.00150	0.00150	\$879.35	\$751.76	\$751.76	0.7193
062 Workers' Compensation	1,450	0.00000	0.002893	0.00290	0.00290	\$1,700.07	\$1,453.40	\$1,453.40	1.3906
122 Recreational Programs	41,000	0.09000	0.081808	0.08181	0.08181	\$47,959.52	\$41,000.84	\$41,000.84	39.2299
Totals	104,500		0.208512	0.20854	0.20854	\$122,252.52	\$104,514.30	\$104,514.30	100.0000

Given under my hand and the official seal of my office this 6th day of July, 2022


 Kerry J Hirtzel, County Clerk and Recorder

Tax Computation Report Effingham County

Taxing District RB01 - Banner Twp R & B

Equalization Factor 1.0000


Property Type	Total EAV	Rate Setting EAV
Farm	5,215,109	5,215,109
Residential	3,517,376	3,517,376
Commercial	109,280	109,280
Industrial	0	0
Mineral	0	0
State Railroad	0	0
Local Railroad	0	0
County Total	8,841,765	8,841,765
Total + Overlap	8,841,765	8,841,765

Other Values	
EZ Value Abated	0
EZ Tax Abated	\$0.00
New Property	128,040
TIF Increment	0

Road and Bridge Transfer		
Municipality	Fund	Amount Extended
VCSH - Village of Shumway	007	\$4,092.43
Total		\$4,092.43

Fund/Name	Levy Request	Maximum Rate	Calc'ed Rate	Actual Rate	Certified Rate	Total Extension	Total Extension After TIF & EZ	Total Extension w/Overlaps	Percent
007 Road and Bridge	41,050	0.66000	0.464274	0.46428	0.46428	\$41,050.55	\$41,050.55	\$41,050.55	77.3800
008 Bridge	3,000	0.05000	0.033930	0.03393	0.03393	\$3,000.01	\$3,000.01	\$3,000.01	5.6550
009 Permanent Road	6,000	0.16700	0.067860	0.06786	0.06786	\$6,000.02	\$6,000.02	\$6,000.02	11.3100
010 Equipment & building	3,000	0.03500	0.033930	0.03393	0.03393	\$3,000.01	\$3,000.01	\$3,000.01	5.6550
Totals	53,050		0.599994	0.60000	0.60000	\$53,050.59	\$53,050.59	\$53,050.59	100.0000

Given under my hand and the official seal of my office this 6th day of July, 2022



 Kerry J Hirtzel, County Clerk and Recorder

Tax Computation Report Effingham County

Taxing District RB02 - Bishop Twp R & B

Equalization Factor 1.0000

Property Type	Total EAV	Rate Setting EAV
Farm	13,411,037	13,384,827
Residential	20,663,269	12,119,532
Commercial	5,033,980	1,322,591
Industrial	477,619	254,409
Mineral	0	0
State Railroad	418,797	418,797
Local Railroad	0	0
County Total	40,004,702	27,500,156
Total + Overlap	40,004,702	27,500,156

Other Values	
EZ Value Abated	0
EZ Tax Abated	\$0.00
New Property	407,450
TIF Increment	12,504,546

Road and Bridge Transfer		
Municipality	Fund	Amount Extended
VCDE - Village of Dieterich	007	\$13,274.79
Total		\$13,274.79

Fund/Name	Levy Request	Maximum Rate	Calc'ed Rate	Actual Rate	Certified Rate	Total Extension	Total Extension After TIF & EZ	Total Extension w/Overlaps	Percent
007 Road and Bridge	164,640	0.53000	0.598688	0.53000	0.53000	\$212,024.92	\$145,750.83	\$145,750.83	82.0916
008 Bridge	13,620	0.05000	0.049527	0.04953	0.04953	\$19,814.33	\$13,620.83	\$13,620.83	7.6717
010 Equipment & Building	9,190	0.03500	0.033418	0.03342	0.03342	\$13,369.57	\$9,190.55	\$9,190.55	5.1764
035 Liability Insurance	6,210	0.00000	0.022582	0.02259	0.02259	\$9,037.06	\$6,212.29	\$6,212.29	3.4990
047 Social Security	2,770	0.00000	0.010073	0.01008	0.01008	\$4,032.47	\$2,772.02	\$2,772.02	1.5613
Totals	196,430		0.714288	0.64562	0.64562	\$258,278.35	\$177,546.52	\$177,546.52	100.0000

Given under my hand and the official seal of my office this 6th day of July, 2022



 Kerry J Hirtzel, County Clerk and Recorder

Tax Computation Report Effingham County

Taxing District RB03 - Douglas Twp R & B

Equalization Factor 1.0000


Property Type	Total EAV	Rate Setting EAV
Farm	12,826,505	12,525,218
Residential	170,366,821	163,233,240
Commercial	160,244,665	103,917,768
Industrial	47,816,044	35,705,631
Mineral	63,270	63,270
State Railroad	2,718,401	2,718,401
Local Railroad	174,250	105,460
County Total	394,209,956	318,268,988
Total + Overlap	394,209,956	318,268,988

Other Values	
EZ Value Abated	8,678,130
EZ Tax Abated	\$15,474.85
New Property	4,691,560
TIF Increment	67,262,838

Road and Bridge Transfer		
Municipality	Fund	Amount Extended
VCEF - City of Effingham	007	\$181,402.46
Total		\$181,402.46

Fund/Name	Levy Request	Maximum Rate	Calc'ed Rate	Actual Rate	Certified Rate	Total Extension	Total Extension After TIF & EZ	Total Extension w/Overlaps	Percent
007 Road and Bridge	404,600	0.16500	0.127125	0.12713	0.12713	\$501,159.12	\$404,615.36	\$404,615.36	71.2932
008 Bridge	10,500	0.05000	0.003299	0.00330	0.00330	\$13,008.93	\$10,502.88	\$10,502.88	1.8506
009 Permanent Road	152,400	0.08500	0.047884	0.04789	0.04789	\$188,787.15	\$152,419.02	\$152,419.02	26.8562
Totals	567,500		0.178308	0.17832	0.17832	\$702,955.20	\$567,537.26	\$567,537.26	100.0000

Given under my hand and the official seal of my office this 6th day of July, 2022


Kerry J Hirtzel, County Clerk and Recorder

Tax Computation Report Effingham County

Taxing District RB04 - Jackson Twp R & B

Equalization Factor 1.0000

Property Type	Total EAV	Rate Setting EAV
Farm	11,186,044	11,186,044
Residential	11,765,474	11,765,474
Commercial	93,160	93,160
Industrial	0	0
Mineral	11,430	11,430
State Railroad	254,630	254,630
Local Railroad	0	0
County Total	23,310,738	23,310,738
Total + Overlap	23,310,738	23,310,738

Other Values	
EZ Value Abated	0
EZ Tax Abated	\$0.00
New Property	356,070
TIF Increment	0

Road and Bridge Transfer		
Municipality	Fund	Amount Extended
VCWA - Village of Watson	007	\$1,633.61
Total		\$1,633.61

Fund/Name	Levy Request	Maximum Rate	Calc'ed Rate	Actual Rate	Certified Rate	Total Extension	Total Extension After TIF & EZ	Total Extension w/Overlaps	Percent
007 Road and Bridge	99,460	0.66000	0.426670	0.42668	0.42668	\$99,462.26	\$99,462.26	\$99,462.26	92.9343
008 Bridge	7,560	0.05000	0.032431	0.03244	0.03244	\$7,562.00	\$7,562.00	\$7,562.00	7.0657
Totals	107,020		0.459101	0.45912	0.45912	\$107,024.26	\$107,024.26	\$107,024.26	100.0000

Given under my hand and the official seal of my office this 6th day of July, 2022



Kerry J Hirtzel, County Clerk and Recorder

Tax Computation Report Effingham County

Taxing District RB05 - Liberty Twp R & B

Equalization Factor 1.0000

Property Type	Total EAV	Rate Setting EAV
Farm	5,181,788	5,181,788
Residential	4,346,266	4,346,266
Commercial	998,401	998,401
Industrial	700	700
Mineral	63,820	63,820
State Railroad	564,105	564,105
Local Railroad	0	0
County Total	11,155,080	11,155,080
Total + Overlap	11,155,080	11,155,080

Other Values	
EZ Value Abated	0
EZ Tax Abated	\$0.00
New Property	280,300
TIF Increment	0

Road and Bridge Transfer		
Municipality	Fund	Amount Extended
VCBC - Village of Beecher City	007	\$3,919.46
Total		\$3,919.46

Fund/Name	Levy Request	Maximum Rate	Calc'ed Rate	Actual Rate	Certified Rate	Total Extension	Total Extension After TIF & EZ	Total Extension w/Overlaps	Percent
007 Road and Bridge	27,100	0.66000	0.242939	0.24294	0.24294	\$27,100.15	\$27,100.15	\$27,100.15	68.4994
008 Bridge	4,920	0.05000	0.044106	0.04411	0.04411	\$4,920.51	\$4,920.51	\$4,920.51	12.4373
010 Equipment & Building	2,600	0.03500	0.023308	0.02331	0.02331	\$2,600.25	\$2,600.25	\$2,600.25	6.5725
027 Audit	480	0.00500	0.004303	0.00431	0.00431	\$480.78	\$480.78	\$480.78	1.2152
035 Liability Insurance	4,460	0.00000	0.039982	0.03999	0.03999	\$4,460.92	\$4,460.92	\$4,460.92	11.2756
Totals	39,560		0.354638	0.35466	0.35466	\$39,562.61	\$39,562.61	\$39,562.61	100.0000

Given under my hand and the official seal of my office this 6th day of July, 2022



 Kerry J Hirtzel, County Clerk and Recorder

Tax Computation Report Effingham County

Taxing District RB06 - Lucas Twp R & B

Equalization Factor 1.0000

Property Type	Total EAV	Rate Setting EAV
Farm	10,483,895	10,483,895
Residential	3,069,189	3,069,189
Commercial	8,070	8,070
Industrial	15,382	15,382
Mineral	74,220	74,220
State Railroad	0	0
Local Railroad	0	0
County Total	13,650,756	13,650,756
Total + Overlap	13,650,756	13,650,756

Other Values	
EZ Value Abated	0
EZ Tax Abated	\$0.00
New Property	252,040
TIF Increment	0

Fund/Name	Levy Request	Maximum Rate	Calc'ed Rate	Actual Rate	Certified Rate	Total Extension	Total Extension After TIF & EZ	Total Extension w/Overlaps	Percent
007 Road and Bridge	85,760	0.66000	0.628244	0.62825	0.62825	\$85,760.87	\$85,760.87	\$85,760.87	68.3334
008 Bridge	6,520	0.05000	0.047763	0.04777	0.04777	\$6,520.97	\$6,520.97	\$6,520.97	5.1958
009 Permanent Road	21,880	0.16700	0.160284	0.16029	0.16029	\$21,880.80	\$21,880.80	\$21,880.80	17.4344
035 Liability Insurance	9,450	0.00000	0.069227	0.06923	0.06923	\$9,450.42	\$9,450.42	\$9,450.42	7.5300
047 Social Security	1,890	0.00000	0.013845	0.01385	0.01385	\$1,890.63	\$1,890.63	\$1,890.63	1.5064
Totals	125,500		0.919363	0.91939	0.91939	\$125,503.69	\$125,503.69	\$125,503.69	100.0000

Given under my hand and the official seal of my office this 6th day of July, 2022



 Kerry J Hirtzel, County Clerk and Recorder

Tax Computation Report Effingham County


Taxing District RB07 - Mason Twp R & B

Equalization Factor 1.0000

Property Type	Total EAV	Rate Setting EAV	Other Values		Road and Bridge Transfer		
Farm	8,265,710	8,265,710	EZ Value Abated	0	Municipality	Fund	Amount Extended
Residential	8,302,872	8,302,872	EZ Tax Abated	\$0.00	VCEG - Village of Edgewood	007	\$12,251.76
Commercial	1,052,680	1,052,680	New Property	686,210	VCMA - Village of Mason	007	\$6,332.33
Industrial	293,072	293,072	TIF Increment	0	Total		\$18,584.09
Mineral	111,020	111,020					
State Railroad	808,067	808,067					
Local Railroad	294,900	294,900					
County Total	19,128,321	19,128,321					
Total + Overlap	19,128,321	19,128,321					

Fund/Name	Levy Request	Maximum Rate	Calc'ed Rate	Actual Rate	Certified Rate	Total Extension	Total Extension After TIF & EZ	Total Extension w/Overlaps	Percent
007 Road and Bridge	105,120	0.66000	0.549552	0.54956	0.54956	\$105,121.60	\$105,121.60	\$105,121.60	74.4076
008 Bridge	6,250	0.05000	0.032674	0.03268	0.03268	\$6,251.14	\$6,251.14	\$6,251.14	4.4247
009 Permanent Road	24,930	0.16700	0.130330	0.13034	0.13034	\$24,931.85	\$24,931.85	\$24,931.85	17.6474
027 Audit	470	0.00500	0.002457	0.00246	0.00246	\$470.56	\$470.56	\$470.56	0.3331
035 Liability Insurance	2,550	0.00000	0.013331	0.01334	0.01334	\$2,551.72	\$2,551.72	\$2,551.72	1.8062
047 Social Security	1,950	0.00000	0.010194	0.01020	0.01020	\$1,951.09	\$1,951.09	\$1,951.09	1.3810
Totals	141,270		0.738538	0.73858	0.73858	\$141,277.96	\$141,277.96	\$141,277.96	100.0000

Given under my hand and the official seal of my office this 6th day of July, 2022



 Kerry J Hirtzel, County Clerk and Recorder

Tax Computation Report Effingham County

Taxing District RB08 - Moccasin Twp R & B

Equalization Factor 1.0000

Property Type	Total EAV	Rate Setting EAV
Farm	9,004,369	9,004,369
Residential	3,944,520	3,944,520
Commercial	227,580	227,580
Industrial	717	717
Mineral	26,530	26,530
State Railroad	1,301,497	1,301,497
Local Railroad	0	0
County Total	14,505,213	14,505,213
Total + Overlap	14,505,213	14,505,213

Other Values	
EZ Value Abated	0
EZ Tax Abated	\$0.00
New Property	195,180
TIF Increment	0

Fund/Name	Levy Request	Maximum Rate	Calc'ed Rate	Actual Rate	Certified Rate	Total Extension	Total Extension After TIF & EZ	Total Extension w/Overlaps	Percent
007 Road and Bridge	68,830	0.66000	0.474519	0.47452	0.47452	\$68,830.14	\$68,830.14	\$68,830.14	62.6785
008 Bridge	5,240	0.05000	0.036125	0.03613	0.03613	\$5,240.73	\$5,240.73	\$5,240.73	4.7723
009 Permanent Road	22,760	0.16700	0.156909	0.15691	0.15691	\$22,760.13	\$22,760.13	\$22,760.13	20.7260
010 Equipment & Building	3,670	0.03500	0.025301	0.02531	0.02531	\$3,671.27	\$3,671.27	\$3,671.27	3.3432
035 Liability Insurance	5,170	0.00000	0.035642	0.03565	0.03565	\$5,171.11	\$5,171.11	\$5,171.11	4.7089
047 Social Security	4,140	0.00000	0.028542	0.02855	0.02855	\$4,141.24	\$4,141.24	\$4,141.24	3.7711
Totals	109,810		0.757038	0.75707	0.75707	\$109,814.62	\$109,814.62	\$109,814.62	100.0000

Given under my hand and the official seal of my office this 6th day of July, 2022



 Kerry J Hirtzel, County Clerk and Recorder

Tax Computation Report Effingham County

Taxing District RB09 - Mound Twp R & B

Equalization Factor 1.0000

Property Type	Total EAV	Rate Setting EAV	Other Values		Road and Bridge Transfer	Municipality	Fund	Amount Extended
Farm	10,328,525	10,324,135	EZ Value Abated	1,371,330				
Residential	39,578,703	38,690,193	EZ Tax Abated	\$8,718.64		VCAL - City of Altamont	007	\$63,656.67
Commercial	11,759,438	7,908,852	New Property	643,830		Total		\$63,656.67
Industrial	4,203,068	2,865,118	TIF Increment	4,710,106				
Mineral	0	0						
State Railroad	1,517,892	1,517,892						
Local Railroad	0	0						
County Total	67,387,626	61,306,190						
Total + Overlap	67,387,626	61,306,190						

Fund/Name	Levy Request	Maximum Rate	Calc'ed Rate	Actual Rate	Certified Rate	Total Extension	Total Extension After TIF & EZ	Total Extension w/Overlaps	Percent
005 I M R F	6,000	0.00000	0.009787	0.00979	0.00979	\$6,597.25	\$6,001.88	\$6,001.88	1.5398
007 Road and Bridge	246,000	0.66000	0.401265	0.40127	0.40127	\$270,406.33	\$246,003.35	\$246,003.35	63.1146
008 Bridge	29,000	0.05000	0.047304	0.04731	0.04731	\$31,881.09	\$29,003.96	\$29,003.96	7.4413
009 Permanent Road	77,900	0.16700	0.127067	0.12707	0.12707	\$85,629.46	\$77,901.78	\$77,901.78	19.9865
010 Equipment & Building	19,000	0.03500	0.030992	0.03100	0.03100	\$20,890.16	\$19,004.92	\$19,004.92	4.8759
027 Audit	2,850	0.00500	0.004649	0.00465	0.00465	\$3,133.52	\$2,850.74	\$2,850.74	0.7314
035 Liability Insurance	9,000	0.00000	0.014680	0.01469	0.01469	\$9,899.24	\$9,005.88	\$9,005.88	2.3105
Totals	389,750		0.635744	0.63578	0.63578	\$428,437.05	\$389,772.51	\$389,772.51	100.0000

Given under my hand and the official seal of my office this 6th day of July, 2022



Kerry J Hirtzel, County Clerk and Recorder

Tax Computation Report Effingham County

Taxing District RB10 - St Francis Twp R & B

Equalization Factor 1.0000

Property Type	Total EAV	Rate Setting EAV	Other Values		Road and Bridge Transfer		
Farm	12,954,385	12,950,907	EZ Value Abated	0	Municipality	Fund	Amount Extended
Residential	14,679,803	14,653,813	EZ Tax Abated	\$0.00	VCMO - Village of Montrose	007	\$4,417.74
Commercial	1,423,780	1,316,470	New Property	504,230	VCTP - Village of Teutopolis	007	\$4,279.02
Industrial	3,474,110	1,434,018	TIF Increment	2,176,870	Total		\$8,696.76
Mineral	1,250	1,250					
State Railroad	902,701	902,701					
Local Railroad	0	0					
County Total	33,436,029	31,259,159					
Total + Overlap	33,436,029	31,259,159					

Fund/Name	Levy Request	Maximum Rate	Calc'ed Rate	Actual Rate	Certified Rate	Total Extension	Total Extension After TIF & EZ	Total Extension w/Overlaps	Percent
007 Road and Bridge	82,110	0.33000	0.262675	0.26268	0.26268	\$87,829.76	\$82,111.56	\$82,111.56	84.0092
008 Bridge	16,890	0.05000	0.054032	0.05000	0.05000	\$16,718.01	\$15,629.58	\$15,629.58	15.9908
Totals	99,000		0.316707	0.31268	0.31268	\$104,547.77	\$97,741.14	\$97,741.14	100.0000

Given under my hand and the official seal of my office this 6th day of July, 2022



 Kerry J Hirtzel, County Clerk and Recorder

Tax Computation Report Effingham County

Taxing District RB11 - Summit Twp R & B

Equalization Factor 1.0000

Property Type	Total EAV	Rate Setting EAV
Farm	8,774,070	8,774,070
Residential	132,048,312	132,048,312
Commercial	4,531,220	4,531,220
Industrial	240,230	240,230
Mineral	126,920	126,920
State Railroad	510,790	510,790
Local Railroad	0	0
County Total	146,231,542	146,231,542
Total + Overlap	146,231,542	146,231,542

Other Values	
EZ Value Abated	0
EZ Tax Abated	\$0.00
New Property	2,618,010
TIF Increment	0

Road and Bridge Transfer		
Municipality	Fund	Amount Extended
VCEF - City of Effingham	007	\$2,998.66
Total		\$2,998.66

Fund/Name	Levy Request	Maximum Rate	Calc'ed Rate	Actual Rate	Certified Rate	Total Extension	Total Extension After TIF & EZ	Total Extension w/Overlaps	Percent
005 I M R F	3,150	0.00000	0.002154	0.00216	0.00216	\$3,158.60	\$3,158.60	\$3,158.60	0.5608
007 Road and Bridge	419,560	0.33000	0.286915	0.28692	0.28692	\$419,567.54	\$419,567.54	\$419,567.54	74.4976
008 Bridge	62,760	0.05000	0.042918	0.04292	0.04292	\$62,762.58	\$62,762.58	\$62,762.58	11.1440
010 Equipment & Building	50,860	0.03500	0.034781	0.03479	0.03479	\$50,873.95	\$50,873.95	\$50,873.95	9.0331
027 Audit	2,090	0.00500	0.001429	0.00143	0.00143	\$2,091.11	\$2,091.11	\$2,091.11	0.3713
035 Liability Insurance	12,310	0.00000	0.008418	0.00842	0.00842	\$12,312.70	\$12,312.70	\$12,312.70	2.1862
047 Social Security	12,420	0.00000	0.008493	0.00850	0.00850	\$12,429.68	\$12,429.68	\$12,429.68	2.2070
Totals	563,150		0.385108	0.38514	0.38514	\$563,196.16	\$563,196.16	\$563,196.16	100.0000

Given under my hand and the official seal of my office this 6th day of July, 2022



Kerry J Hirtzel, County Clerk and Recorder

Tax Computation Report Effingham County

Taxing District RB12 - Teutopolis Twp R & B

Equalization Factor 1.0000


Property Type	Total EAV	Rate Setting EAV
Farm	7,041,150	6,978,782
Residential	61,942,377	58,675,855
Commercial	15,044,584	13,103,940
Industrial	11,408,465	10,300,190
Mineral	21,510	21,510
State Railroad	792,921	792,921
Local Railroad	0	0
County Total	96,251,007	89,873,198
Total + Overlap	96,251,007	89,873,198

Other Values	
EZ Value Abated	48,770
EZ Tax Abated	\$112.40
New Property	2,467,060
TIF Increment	6,329,039

Road and Bridge Transfer		
Municipality	Fund	Amount Extended
VCEF - City of Effingham	007	\$17,032.08
VCTP - Village of Teutopolis	007	\$46,724.05
Total		\$63,756.13

Fund/Name	Levy Request	Maximum Rate	Calc'ed Rate	Actual Rate	Certified Rate	Total Extension	Total Extension After TIF & EZ	Total Extension w/Overlaps	Percent
007 Road and Bridge	179,490	0.33000	0.199715	0.19972	0.19972	\$192,232.51	\$179,494.75	\$179,494.75	86.6577
008 Bridge	24,030	0.05000	0.026738	0.02674	0.02674	\$25,737.52	\$24,032.09	\$24,032.09	11.6024
035 Liability Insurance	3,600	0.00000	0.004006	0.00401	0.00401	\$3,859.67	\$3,603.92	\$3,603.92	1.7399
Totals	207,120		0.230459	0.23047	0.23047	\$221,829.70	\$207,130.76	\$207,130.76	100.0000

Given under my hand and the official seal of my office this 6th day of July, 2022


Kerry J Hirtzel, County Clerk and Recorder

Tax Computation Report Effingham County

Taxing District RB13 - Union Twp R & B

Equalization Factor 1.0000

Property Type	Total EAV	Rate Setting EAV
Farm	11,718,550	11,718,550
Residential	6,058,064	6,058,064
Commercial	84,490	84,490
Industrial	2,476	2,476
Mineral	236,120	236,120
State Railroad	0	0
Local Railroad	0	0
County Total	18,099,700	18,099,700
Total + Overlap	18,099,700	18,099,700

Other Values	
EZ Value Abated	0
EZ Tax Abated	\$0.00
New Property	247,300
TIF Increment	0

Fund/Name	Levy Request	Maximum Rate	Calc'ed Rate	Actual Rate	Certified Rate	Total Extension	Total Extension After TIF & EZ	Total Extension w/Overlaps	Percent
007 Road and Bridge	63,010	0.94000	0.348127	0.34813	0.34813	\$63,010.49	\$63,010.49	\$63,010.49	59.4900
008 Bridge	7,340	0.05000	0.040553	0.04056	0.04056	\$7,341.24	\$7,341.24	\$7,341.24	6.9311
009 Permanent Road	24,520	0.16700	0.135472	0.13548	0.13548	\$24,521.47	\$24,521.47	\$24,521.47	23.1515
010 Equipment & Building	5,150	0.03500	0.028454	0.02846	0.02846	\$5,151.17	\$5,151.17	\$5,151.17	4.8634
035 Liability Insurance	4,420	0.00000	0.024420	0.02443	0.02443	\$4,421.76	\$4,421.76	\$4,421.76	4.1747
047 Social Security	1,470	0.00000	0.008122	0.00813	0.00813	\$1,471.51	\$1,471.51	\$1,471.51	1.3893
Totals	105,910		0.585148	0.58519	0.58519	\$105,917.64	\$105,917.64	\$105,917.64	100.0000

Given under my hand and the official seal of my office this 6th day of July, 2022



Kerry J Hirtzel, County Clerk and Recorder

Tax Computation Report Effingham County

Taxing District RB14 - Watson Twp R & B

Equalization Factor 1.0000

Property Type	Total EAV	Rate Setting EAV
Farm	12,965,116	12,965,116
Residential	39,025,790	39,025,790
Commercial	7,389,570	6,580,740
Industrial	6,176,570	2,895,650
Mineral	0	0
State Railroad	844,001	844,001
Local Railroad	34,480	34,480
County Total	66,435,527	62,345,777
Total + Overlap	66,435,527	62,345,777

Other Values	
EZ Value Abated	4,089,750
EZ Tax Abated	\$17,930.28
New Property	1,439,230
TIF Increment	0

Road and Bridge Transfer		
Municipality	Fund	Amount Extended
VCEF - City of Effingham	007	\$14,887.60
VCWA - Village of Watson	007	\$13,613.48
Total		\$28,501.08

Fund/Name	Levy Request	Maximum Rate	Calc'ed Rate	Actual Rate	Certified Rate	Total Extension	Total Extension After TIF & EZ	Total Extension w/Overlaps	Percent
007 Road and Bridge	255,140	0.66000	0.409234	0.40924	0.40924	\$271,880.75	\$255,143.86	\$255,143.86	93.3442
008 Bridge	6,060	0.05000	0.009720	0.00972	0.00972	\$6,457.53	\$6,060.01	\$6,060.01	2.2171
009 Permanent Road	12,130	0.10000	0.019456	0.01946	0.01946	\$12,928.35	\$12,132.49	\$12,132.49	4.4387
Totals	273,330		0.438410	0.43842	0.43842	\$291,266.63	\$273,336.36	\$273,336.36	100.0000

Given under my hand and the official seal of my office this 6th day of July, 2022



 Kerry J Hirtzel, County Clerk and Recorder

Tax Computation Report Effingham County

Taxing District RB15 - West Twp R & B


Equalization Factor 1.0000

Property Type	Total EAV	Rate Setting EAV
Farm	9,973,595	9,973,595
Residential	3,662,820	3,662,820
Commercial	136,750	136,750
Industrial	0	0
Mineral	0	0
State Railroad	0	0
Local Railroad	0	0
County Total	13,773,165	13,773,165
Total + Overlap	13,773,165	13,773,165

Other Values	
EZ Value Abated	0
EZ Tax Abated	\$0.00
New Property	418,550
TIF Increment	0

Fund/Name	Levy Request	Maximum Rate	Calc'ed Rate	Actual Rate	Certified Rate	Total Extension	Total Extension After TIF & EZ	Total Extension w/Overlaps	Percent
005 I M R F	0	0.00000	0.000000	0.00000	0.00000	\$0.00	\$0.00	\$0.00	0.0000
007 Road and Bridge	74,500	0.66000	0.540907	0.54091	0.54091	\$74,500.43	\$74,500.43	\$74,500.43	69.0755
008 Bridge	6,200	0.05000	0.045015	0.04502	0.04502	\$6,200.68	\$6,200.68	\$6,200.68	5.7492
009 Permanent Road	20,500	0.16700	0.148840	0.14885	0.14885	\$20,501.36	\$20,501.36	\$20,501.36	19.0085
027 Audit	650	0.00500	0.004719	0.00472	0.00472	\$650.09	\$650.09	\$650.09	0.6028
035 Liability Insurance	2,700	0.00000	0.019603	0.01961	0.01961	\$2,700.92	\$2,700.92	\$2,700.92	2.5042
047 Social Security	3,300	0.00000	0.023960	0.02396	0.02396	\$3,300.05	\$3,300.05	\$3,300.05	3.0598
Totals	107,850		0.783044	0.78307	0.78307	\$107,853.53	\$107,853.53	\$107,853.53	100.0000

Given under my hand and the official seal of my office this 6th day of July, 2022



 Kerry J Hirtzel, County Clerk and Recorder

Tax Computation Report Effingham County

Taxing District TT01 - Banner Township

Equalization Factor 1.0000

Property Type	Total EAV	Rate Setting EAV
Farm	5,215,109	5,215,109
Residential	3,517,376	3,517,376
Commercial	109,280	109,280
Industrial	0	0
Mineral	0	0
State Railroad	0	0
Local Railroad	0	0
County Total	8,841,765	8,841,765
Total + Overlap	8,841,765	8,841,765

Other Values	
EZ Value Abated	0
EZ Tax Abated	\$0.00
New Property	128,040
TIF Increment	0

Fund/Name	Levy Request	Maximum Rate	Calc'ed Rate	Actual Rate	Certified Rate	Total Extension	Total Extension After TIF & EZ	Total Extension w/Overlaps	Percent
001 Corporate	16,350	0.45000	0.184918	0.18492	0.18492	\$16,350.19	\$16,350.19	\$16,350.19	72.6887
027 Audit	450	0.00500	0.005090	0.00500	0.00500	\$442.09	\$442.09	\$442.09	1.9654
035 Liability Insurance	3,500	0.00000	0.039585	0.03959	0.03959	\$3,500.45	\$3,500.45	\$3,500.45	15.5621
047 Social Security	2,000	0.00000	0.022620	0.02262	0.02262	\$2,000.01	\$2,000.01	\$2,000.01	8.8915
054 General Assistance	200	0.10000	0.002262	0.00227	0.00227	\$200.71	\$200.71	\$200.71	0.8923
Totals	22,500		0.254475	0.25440	0.25440	\$22,493.45	\$22,493.45	\$22,493.45	100.0000

Given under my hand and the official seal of my office this 6th day of July, 2022



Kerry J Hirtzel, County Clerk and Recorder

Tax Computation Report Effingham County

Taxing District TT02 - Bishop Township


Equalization Factor 1.0000

Property Type	Total EAV	Rate Setting EAV
Farm	13,411,037	13,384,827
Residential	20,663,269	12,119,532
Commercial	5,033,980	1,322,591
Industrial	477,619	254,409
Mineral	0	0
State Railroad	418,797	418,797
Local Railroad	0	0
County Total	40,004,702	27,500,156
Total + Overlap	40,004,702	27,500,156

Other Values	
EZ Value Abated	0
EZ Tax Abated	\$0.00
New Property	407,450
TIF Increment	12,504,546

Fund/Name	Levy Request	Maximum Rate	Calc'ed Rate	Actual Rate	Certified Rate	Total Extension	Total Extension After TIF & EZ	Total Extension w/Overlaps	Percent
001 Corporate	82,420	0.45000	0.299707	0.29971	0.29971	\$119,898.09	\$82,420.72	\$82,420.72	92.7521
054 General Assistance	6,440	0.10000	0.023418	0.02342	0.02342	\$9,369.10	\$6,440.54	\$6,440.54	7.2479
Totals	88,860		0.323125	0.32313	0.32313	\$129,267.19	\$88,861.26	\$88,861.26	100.0000

Given under my hand and the official seal of my office this 6th day of July, 2022



 Kerry J. Hirtzel, County Clerk and Recorder

Tax Computation Report Effingham County

Taxing District TT03 - Douglas Township

Equalization Factor 1.0000

Property Type	Total EAV	Rate Setting EAV
Farm	12,826,505	12,525,218
Residential	170,366,821	163,233,240
Commercial	160,244,665	103,917,768
Industrial	47,816,044	35,705,631
Mineral	63,270	63,270
State Railroad	2,718,401	2,718,401
Local Railroad	174,250	105,460
County Total	394,209,956	318,268,988
Total + Overlap	394,209,956	318,268,988

Other Values	
EZ Value Abated	8,678,130
EZ Tax Abated	\$8,633.01
New Property	4,691,560
TIF Increment	67,262,838

Fund/Name	Levy Request	Maximum Rate	Calc'ed Rate	Actual Rate	Certified Rate	Total Extension	Total Extension After TIF & EZ	Total Extension w/Overlaps	Percent
001 Corporate	282,350	0.25000	0.088714	0.08872	0.08872	\$349,743.07	\$282,368.25	\$282,368.25	89.1838
054 General Assistance	34,230	0.10000	0.010755	0.01076	0.01076	\$42,416.99	\$34,245.74	\$34,245.74	10.8162
Totals	316,580		0.099469	0.09948	0.09948	\$392,160.06	\$316,613.99	\$316,613.99	100.0000

Given under my hand and the official seal of my office this 6th day of July, 2022



Kerry J Hirtzel, County Clerk and Recorder

Tax Computation Report Effingham County

Taxing District TT04 - Jackson Township


Equalization Factor 1.0000

Property Type	Total EAV	Rate Setting EAV
Farm	11,186,044	11,186,044
Residential	11,765,474	11,765,474
Commercial	93,160	93,160
Industrial	0	0
Mineral	11,430	11,430
State Railroad	254,630	254,630
Local Railroad	0	0
County Total	23,310,738	23,310,738
Total + Overlap	23,310,738	23,310,738

Other Values	
EZ Value Abated	0
EZ Tax Abated	\$0.00
New Property	356,070
TIF Increment	0

Fund/Name	Levy Request	Maximum Rate	Calc'ed Rate	Actual Rate	Certified Rate	Total Extension	Total Extension After TIF & EZ	Total Extension w/Overlaps	Percent
001 Corporate	47,300	0.45000	0.202911	0.20292	0.20292	\$47,302.15	\$47,302.15	\$47,302.15	100.0000
Totals	47,300		0.202911	0.20292	0.20292	\$47,302.15	\$47,302.15	\$47,302.15	100.0000

Given under my hand and the official seal of my office this 6th day of July, 2022


 Kerry J Hirtzel, County Clerk and Recorder

Tax Computation Report Effingham County

Taxing District TT05 - Liberty Township

Equalization Factor 1.0000

Property Type	Total EAV	Rate Setting EAV
Farm	5,181,788	5,181,788
Residential	4,346,266	4,346,266
Commercial	998,401	998,401
Industrial	700	700
Mineral	63,820	63,820
State Railroad	564,105	564,105
Local Railroad	0	0
County Total	11,155,080	11,155,080
Total + Overlap	11,155,080	11,155,080

Other Values	
EZ Value Abated	0
EZ Tax Abated	\$0.00
New Property	280,300
TIF Increment	0

Fund/Name	Levy Request	Maximum Rate	Calc'ed Rate	Actual Rate	Certified Rate	Total Extension	Total Extension After TIF & EZ	Total Extension w/Overlaps	Percent
001 Corporate	32,030	0.45000	0.287134	0.28714	0.28714	\$32,030.70	\$32,030.70	\$32,030.70	98.7041
054 General Assistance	420	0.10000	0.003765	0.00377	0.00377	\$420.55	\$420.55	\$420.55	1.2959
Totals	32,450		0.290899	0.29091	0.29091	\$32,451.25	\$32,451.25	\$32,451.25	100.0000

Given under my hand and the official seal of my office this 6th day of July, 2022



 Kerry J Hirtzel, County Clerk and Recorder

Tax Computation Report Effingham County

Taxing District TT06 - Lucas Township


Equalization Factor 1.0000

Property Type	Total EAV	Rate Setting EAV
Farm	10,483,895	10,483,895
Residential	3,069,189	3,069,189
Commercial	8,070	8,070
Industrial	15,382	15,382
Mineral	74,220	74,220
State Railroad	0	0
Local Railroad	0	0
County Total	13,650,756	13,650,756
Total + Overlap	13,650,756	13,650,756

Other Values	
EZ Value Abated	0
EZ Tax Abated	\$0.00
New Property	252,040
TIF Increment	0

Fund/Name	Levy Request	Maximum Rate	Calc'd Rate	Actual Rate	Certified Rate	Total Extension	Total Extension After TIF & EZ	Total Extension w/Overlaps	Percent
001 Corporate	58,660	0.45000	0.429720	0.42972	0.42972	\$58,660.03	\$58,660.03	\$58,660.03	74.6962
035 Liability Insurance	9,470	0.00000	0.069373	0.06938	0.06938	\$9,470.89	\$9,470.89	\$9,470.89	12.0600
047 Social Security	10,400	0.00000	0.076186	0.07619	0.07619	\$10,400.51	\$10,400.51	\$10,400.51	13.2438
Totals	78,530		0.575279	0.57529	0.57529	\$78,531.43	\$78,531.43	\$78,531.43	100.0000

Given under my hand and the official seal of my office this 6th day of July, 2022


 Kerry J Hirtzel, County Clerk and Recorder

Tax Computation Report Effingham County

Taxing District TT07 - Mason Township

Equalization Factor 1.0000

Property Type	Total EAV	Rate Setting EAV
Farm	8,265,710	8,265,710
Residential	8,302,872	8,302,872
Commercial	1,052,680	1,052,680
Industrial	293,072	293,072
Mineral	111,020	111,020
State Railroad	808,067	808,067
Local Railroad	294,900	294,900
County Total	19,128,321	19,128,321
Total + Overlap	19,128,321	19,128,321

Other Values	
EZ Value Abated	0
EZ Tax Abated	\$0.00
New Property	686,210
TIF Increment	0

Fund/Name	Levy Request	Maximum Rate	Calc'ed Rate	Actual Rate	Certified Rate	Total Extension	Total Extension After TIF & EZ	Total Extension w/Overlaps	Percent
001 Corporate	80,640	0.45000	0.421574	0.42158	0.42158	\$80,641.18	\$80,641.18	\$80,641.18	87.3488
005 I M R F	970	0.00000	0.005071	0.00508	0.00508	\$971.72	\$971.72	\$971.72	1.0525
027 Audit	1,480	0.00500	0.007737	0.00500	0.00500	\$956.42	\$956.42	\$956.42	1.0360
035 Liability Insurance	2,500	0.00000	0.013070	0.01307	0.01307	\$2,500.07	\$2,500.07	\$2,500.07	2.7080
047 Social Security	3,750	0.00000	0.019604	0.01961	0.01961	\$3,751.06	\$3,751.06	\$3,751.06	4.0631
054 General Assistance	3,500	0.10000	0.018298	0.01830	0.01830	\$3,500.48	\$3,500.48	\$3,500.48	3.7916
Totals	92,840		0.485354	0.48264	0.48264	\$92,320.93	\$92,320.93	\$92,320.93	100.0000

Given under my hand and the official seal of my office this 6th day of July, 2022


 Kerry J Hirtzel, County Clerk and Recorder

Tax Computation Report Effingham County

Taxing District TT08 - Moccasin Township

Equalization Factor 1.0000

Property Type	Total EAV	Rate Setting EAV
Farm	9,004,369	9,004,369
Residential	3,944,520	3,944,520
Commercial	227,580	227,580
Industrial	717	717
Mineral	26,530	26,530
State Railroad	1,301,497	1,301,497
Local Railroad	0	0
County Total	14,505,213	14,505,213
Total + Overlap	14,505,213	14,505,213

Other Values	
EZ Value Abated	0
EZ Tax Abated	\$0.00
New Property	195,180
TIF Increment	0

Fund/Name	Levy Request	Maximum Rate	Calc'ed Rate	Actual Rate	Certified Rate	Total Extension	Total Extension After TIF & EZ	Total Extension w/Overlaps	Percent
001 Corporate	48,090	0.45000	0.331536	0.33154	0.33154	\$48,090.58	\$48,090.58	\$48,090.58	84.9776
035 Liability Insurance	3,880	0.00000	0.026749	0.02675	0.02675	\$3,880.14	\$3,880.14	\$3,880.14	6.8563
047 Social Security	3,100	0.00000	0.021372	0.02138	0.02138	\$3,101.21	\$3,101.21	\$3,101.21	5.4799
054 General Assistance	1,520	0.10000	0.010479	0.01048	0.01048	\$1,520.15	\$1,520.15	\$1,520.15	2.6862
Totals	56,590		0.390136	0.39015	0.39015	\$56,592.08	\$56,592.08	\$56,592.08	100.0000

Given under my hand and the official seal of my office this 6th day of July, 2022



 Kerry J Hirtzel, County Clerk and Recorder

Tax Computation Report Effingham County

Taxing District TT09 - Mound Township


Equalization Factor 1.0000

Property Type	Total EAV	Rate Setting EAV
Farm	10,328,525	10,324,135
Residential	39,578,703	38,690,193
Commercial	11,759,438	7,908,852
Industrial	4,203,068	2,865,118
Mineral	0	0
State Railroad	1,517,892	1,517,892
Local Railroad	0	0
County Total	67,387,626	61,306,190
Total + Overlap	67,387,626	61,306,190

Other Values	
EZ Value Abated	1,371,330
EZ Tax Abated	\$1,386.97
New Property	643,830
TIF Increment	4,710,106

Fund/Name	Levy Request	Maximum Rate	Calc'ed Rate	Actual Rate	Certified Rate	Total Extension	Total Extension After TIF & EZ	Total Extension w/Overlaps	Percent
001 Corporate	58,000	0.25000	0.094607	0.09461	0.09461	\$63,755.43	\$58,001.79	\$58,001.79	93.5436
054 General Assistance	4,000	0.10000	0.006525	0.00653	0.00653	\$4,400.41	\$4,003.29	\$4,003.29	6.4564
Totals	62,000		0.101132	0.10114	0.10114	\$68,155.84	\$62,005.08	\$62,005.08	100.0000

Given under my hand and the official seal of my office this 6th day of July, 2022



 Kerry J Hirtzel, County Clerk and Recorder

Tax Computation Report Effingham County

Taxing District TT10 - St Francis Township


Equalization Factor 1.0000

Property Type	Total EAV	Rate Setting EAV
Farm	12,954,385	12,950,907
Residential	14,679,803	14,653,813
Commercial	1,423,780	1,316,470
Industrial	3,474,110	1,434,018
Mineral	1,250	1,250
State Railroad	902,701	902,701
Local Railroad	0	0
County Total	33,436,029	31,259,159
Total + Overlap	33,436,029	31,259,159

Other Values	
EZ Value Abated	0
EZ Tax Abated	\$0.00
New Property	504,230
TIF Increment	2,176,870

Fund/Name	Levy Request	Maximum Rate	Calc'ed Rate	Actual Rate	Certified Rate	Total Extension	Total Extension After TIF & EZ	Total Extension w/Overlaps	Percent
001 Corporate	58,800	0.45000	0.188105	0.18811	0.18811	\$62,896.51	\$58,801.60	\$58,801.60	73.1547
005 I M R F	5,680	0.00000	0.018171	0.01818	0.01818	\$6,078.67	\$5,682.92	\$5,682.92	7.0701
027 Audit	280	0.00500	0.000896	0.00090	0.00090	\$300.92	\$281.33	\$281.33	0.3500
035 Liability Insurance	7,820	0.00000	0.025017	0.02502	0.02502	\$8,365.69	\$7,821.04	\$7,821.04	9.7301
047 Social Security	7,790	0.00000	0.024921	0.02493	0.02493	\$8,335.60	\$7,792.91	\$7,792.91	9.6951
Totals	80,370		0.257110	0.25714	0.25714	\$85,977.39	\$80,379.80	\$80,379.80	100.0000

Given under my hand and the official seal of my office this 6th day of July, 2022



 Kerry J Hirtzel, County Clerk and Recorder

Tax Computation Report Effingham County

Taxing District TT11 - Summit Township


Equalization Factor 1.0000

Property Type	Total EAV	Rate Setting EAV
Farm	8,774,070	8,774,070
Residential	132,048,312	132,048,312
Commercial	4,531,220	4,531,220
Industrial	240,230	240,230
Mineral	126,920	126,920
State Railroad	510,790	510,790
Local Railroad	0	0
County Total	146,231,542	146,231,542
Total + Overlap	146,231,542	146,231,542

Other Values	
EZ Value Abated	0
EZ Tax Abated	\$0.00
New Property	2,618,010
TIF Increment	0

Fund/Name	Levy Request	Maximum Rate	Calc'ed Rate	Actual Rate	Certified Rate	Total Extension	Total Extension After TIF & EZ	Total Extension w/Overlaps	Percent
001 Corporate	99,990	0.25000	0.068378	0.06838	0.06838	\$99,993.13	\$99,993.13	\$99,993.13	81.6965
005 I M R F	4,860	0.00000	0.003324	0.00333	0.00333	\$4,869.51	\$4,869.51	\$4,869.51	3.9785
027 Audit	5,750	0.00500	0.003932	0.00394	0.00394	\$5,761.52	\$5,761.52	\$5,761.52	4.7073
035 Liability Insurance	5,750	0.00000	0.003932	0.00394	0.00394	\$5,761.52	\$5,761.52	\$5,761.52	4.7073
047 Social Security	6,000	0.00000	0.004103	0.00411	0.00411	\$6,010.12	\$6,010.12	\$6,010.12	4.9104
Totals	122,350		0.083669	0.08370	0.08370	\$122,395.80	\$122,395.80	\$122,395.80	100.0000

Given under my hand and the official seal of my office this 6th day of July, 2022



 Kerry J Hirtzel, County Clerk and Recorder

Tax Computation Report Effingham County

Taxing District TT12 - Teutopolis Township

Equalization Factor 1.0000

Property Type	Total EAV	Rate Setting EAV
Farm	7,041,150	6,978,782
Residential	61,942,377	58,675,855
Commercial	15,044,584	13,103,940
Industrial	11,408,465	10,300,190
Mineral	21,510	21,510
State Railroad	792,921	792,921
Local Railroad	0	0
County Total	96,251,007	89,873,198
Total + Overlap	96,251,007	89,873,198

Other Values	
EZ Value Abated	48,770
EZ Tax Abated	\$21.99
New Property	2,467,060
TIF Increment	6,329,039

Fund/Name	Levy Request	Maximum Rate	Calc'ed Rate	Actual Rate	Certified Rate	Total Extension	Total Extension After TIF & EZ	Total Extension w/Overlaps	Percent
001 Corporate	33,100	0.25000	0.036830	0.03683	0.03683	\$35,449.25	\$33,100.30	\$33,100.30	81.6812
005 I M R F	750	0.00000	0.000835	0.00084	0.00084	\$808.51	\$754.93	\$754.93	1.8629
027 Audit	1,800	0.00500	0.002003	0.00201	0.00201	\$1,934.65	\$1,806.45	\$1,806.45	4.4577
035 Liability Insurance	2,800	0.00000	0.003116	0.00312	0.00312	\$3,003.03	\$2,804.04	\$2,804.04	6.9195
047 Social Security	2,050	0.00000	0.002281	0.00229	0.00229	\$2,204.15	\$2,058.10	\$2,058.10	5.0787
Totals	40,500		0.045065	0.04509	0.04509	\$43,399.59	\$40,523.82	\$40,523.82	100.0000

Given under my hand and the official seal of my office this 6th day of July, 2022



Kerry J Hirtzel, County Clerk and Recorder

Tax Computation Report Effingham County

Taxing District TT13 - Union Township

Equalization Factor 1.0000

Property Type	Total EAV	Rate Setting EAV
Farm	11,718,550	11,718,550
Residential	6,058,064	6,058,064
Commercial	84,490	84,490
Industrial	2,476	2,476
Mineral	236,120	236,120
State Railroad	0	0
Local Railroad	0	0
County Total	18,099,700	18,099,700
Total + Overlap	18,099,700	18,099,700

Other Values	
EZ Value Abated	0
EZ Tax Abated	\$0.00
New Property	247,300
TIF Increment	0

Fund/Name	Levy Request	Maximum Rate	Calc'ed Rate	Actual Rate	Certified Rate	Total Extension	Total Extension After TIF & EZ	Total Extension w/Overlaps	Percent
001 Corporate	35,770	0.45000	0.197628	0.19763	0.19763	\$35,770.44	\$35,770.44	\$35,770.44	82.5453
005 I M R F	0	0.00000	0.000000	0.00000	0.00000	\$0.00	\$0.00	\$0.00	0.0000
027 Audit	900	0.00500	0.004973	0.00498	0.00498	\$901.37	\$901.37	\$901.37	2.0800
035 Liability Insurance	4,650	0.00000	0.025691	0.02570	0.02570	\$4,651.62	\$4,651.62	\$4,651.62	10.7343
047 Social Security	2,010	0.00000	0.011105	0.01111	0.01111	\$2,010.88	\$2,010.88	\$2,010.88	4.6404
054 General Assistance	0	0.10000	0.000000	0.00000	0.00000	\$0.00	\$0.00	\$0.00	0.0000
Totals	43,330		0.239397	0.23942	0.23942	\$43,334.31	\$43,334.31	\$43,334.31	100.0000

Given under my hand and the official seal of my office this 6th day of July, 2022



Kerry J Hirtzel, County Clerk and Recorder

Tax Computation Report Effingham County

Taxing District TT14 - Watson Township


Equalization Factor 1.0000

Property Type	Total EAV	Rate Setting EAV
Farm	12,965,116	12,965,116
Residential	39,025,790	39,025,790
Commercial	7,389,570	6,580,740
Industrial	6,176,570	2,895,650
Mineral	0	0
State Railroad	844,001	844,001
Local Railroad	34,480	34,480
County Total	66,435,527	62,345,777
Total + Overlap	66,435,527	62,345,777

Other Values	
EZ Value Abated	4,089,750
EZ Tax Abated	\$4,105.28
New Property	1,439,230
TIF Increment	0

Fund/Name	Levy Request	Maximum Rate	Calc'ed Rate	Actual Rate	Certified Rate	Total Extension	Total Extension After TIF & EZ	Total Extension w/Overlaps	Percent
001 Corporate	60,580	0.30000	0.097168	0.09717	0.09717	\$64,555.40	\$60,581.39	\$60,581.39	96.8022
054 General Assistance	2,000	0.10000	0.003208	0.00321	0.00321	\$2,132.58	\$2,001.30	\$2,001.30	3.1978
Totals	62,580		0.100376	0.10038	0.10038	\$66,687.98	\$62,582.69	\$62,582.69	100.0000

Given under my hand and the official seal of my office this 6th day of July, 2022



 Kerry J Hirtzel, County Clerk and Recorder

Tax Computation Report Effingham County

Taxing District TT15 - West Township

Equalization Factor 1.0000

Property Type	Total EAV	Rate Setting EAV	Other Values	
Farm	9,973,595	9,973,595	EZ Value Abated	0
Residential	3,662,820	3,662,820	EZ Tax Abated	\$0.00
Commercial	136,750	136,750	New Property	418,550
Industrial	0	0	TIF Increment	0
Mineral	0	0		
State Railroad	0	0		
Local Railroad	0	0		
County Total	13,773,165	13,773,165		
Total + Overlap	13,773,165	13,773,165		

Fund/Name	Levy Request	Maximum Rate	Calc'ed Rate	Actual Rate	Certified Rate	Total Extension	Total Extension After TIF & EZ	Total Extension w/Overlaps	Percent
001 Corporate	53,000	0.45000	0.384806	0.38481	0.38481	\$53,000.52	\$53,000.52	\$53,000.52	89.2396
005 I M R F	150	0.00000	0.001089	0.00109	0.00109	\$150.13	\$150.13	\$150.13	0.2528
027 Audit	700	0.00500	0.005082	0.00500	0.00500	\$688.66	\$688.66	\$688.66	1.1595
035 Liability Insurance	3,250	0.00000	0.023597	0.02360	0.02360	\$3,250.47	\$3,250.47	\$3,250.47	5.4730
047 Social Security	2,000	0.00000	0.014521	0.01453	0.01453	\$2,001.24	\$2,001.24	\$2,001.24	3.3696
054 General Assistance	300	0.10000	0.002178	0.00218	0.00218	\$300.25	\$300.25	\$300.25	0.5055
Totals	59,400		0.431273	0.43121	0.43121	\$59,391.27	\$59,391.27	\$59,391.27	100.0000

Given under my hand and the official seal of my office this 6th day of July, 2022



 Kerry J Hirtzel, County Clerk and Recorder

Tax Computation Report Effingham County

Taxing District TTIF1 - Teutopolis TIF#1


Equalization Factor 1.0000

Property Type	Total EAV	TIF Base EAV
Farm	8,750	2,612
Residential	0	0
Commercial	998,900	914
Industrial	0	0
Mineral	0	0
State Railroad	0	0
Local Railroad	0	0
County Total	1,007,650	3,526
Total + Overlap	1,007,650	3,526

Other Values	
EZ Value Abated	0
EZ Tax Abated	\$0.00
New Property	0
TIF Increment	1,004,124

Fund/Name	Levy Request	Maximum Rate	Calc'ed Rate	Actual Rate	Certified Rate	Total Extension	Total Extension After TIF & EZ	Total Extension w/Overlaps	Percent
001 Corporate	0	0.00000	0.000000	0.00000	0.00000	\$0.00	\$63,351.84	\$63,351.84	100.0000
Totals	0		0.000000	0.00000	0.00000	\$0.00	\$63,351.84	\$63,351.84	100.0000

Given under my hand and the official seal of my office this 6th day of July, 2022


 Kerry J Hirtzel, County Clerk and Recorder

District	Valuations			Rates			Extensions		
	2021	2020	+ or -	2021	2020	+ or -	2021	2020	+ or -
County	1,004,124	600,544	403,580	0.62299	0.62304	(0.00005)	6,255.59	3,741.63	2,513.96
J517	1,004,124	600,544	403,580	0.59187	0.60914	(0.01727)	5,943.11	3,658.15	2,284.96
MT07	1,004,124	600,544	403,580	0.00618	0.00696	(0.00078)	62.05	41.80	20.25
FDTP	1,004,124	600,544	403,580	0.25681	0.27043	(0.01362)	2,578.69	1,624.05	954.64
PKTP	1,004,124	600,544	403,580	0.20854	0.21217	(0.00363)	2,094.00	1,274.17	819.83
TT12	1,004,124	600,544	403,580	0.04509	0.04914	(0.00405)	452.76	295.11	157.65
RB12	1,004,124	600,544	403,580	0.23047	0.25120	(0.02073)	2,314.20	1,508.57	805.63
U50	1,004,124	600,544	403,580	3.62164	3.62994	(0.00830)	36,365.76	21,799.39	14,566.37
VCTP	1,004,124	600,544	403,580	0.72557	0.71661	0.00896	7,285.62	4,303.56	2,982.06
				6.30916	6.36863	(0.05947)	63,351.78	38,246.43	25,105.35
				Diff from tax computation report			0.06	0.05	0.01
						Tax Comp	63,351.84	38,246.48	25,105.36
Tax Code									
12008	1,004,124	600,544	403,580	6.30916	6.36863	(0.05947)	63,351.78	38,246.43	25,105.35
Total	1,004,124	600,544	403,580	6.30916	6.36863	(0.05947)	63,351.78	38,246.43	25,105.35

TEUTOPOLIS TAX INCREMENT DISTRICT #1

Tax Computation Report Effingham County

Taxing District TTIF2 - Teutopolis TIF#2

Equalization Factor 1.0000

Property Type	Total EAV	TIF Base EAV
Farm	322,590	262,882
Residential	5,126,134	1,833,622
Commercial	5,854,720	4,853,522
Industrial	10,442,730	7,294,363
Mineral	0	0
State Railroad	111,812	42,194
Local Railroad	0	0
County Total	21,857,986	14,286,583
Total + Overlap	21,857,986	14,286,583

Other Values	
EZ Value Abated	0
EZ Tax Abated	\$0.00
New Property	0
TIF Increment	7,571,403

Fund/Name	Levy Request	Maximum Rate	Calc'ed Rate	Actual Rate	Certified Rate	Total Extension	Total Extension After TIF & EZ	Total Extension w/Overlaps	Percent
001 Corporate	0	0.00000	0.000000	0.000000	0.000000	\$0.00	\$480,211.22	\$480,211.22	100.0000
Totals	0		0.000000	0.000000	0.000000	\$0.00	\$480,211.22	\$480,211.22	100.0000

Given under my hand and the official seal of my office this 6th day of July, 2022



Kerry J Hirtzel, County Clerk and Recorder

District	Valuations			Rates			Extensions		
	2021	2020	+ or -	2021	2020	+ or -	2021	2020	+ or -
County	7,501,785	4,767,029	2,734,756	0.62299	0.62304	(0.00005)	46,735.37	29,700.50	17,034.87
J517	7,501,785	4,767,029	2,734,756	0.59187	0.60914	(0.01727)	44,400.81	29,037.88	15,362.93
MT07	7,501,785	4,767,029	2,734,756	0.00618	0.00696	(0.00078)	463.61	331.79	131.82
FDTP	7,501,785	4,767,029	2,734,756	0.25681	0.27043	(0.01362)	19,265.33	12,891.47	6,373.86
PKTP	7,501,785	4,767,029	2,734,756	0.20854	0.21217	(0.00363)	15,644.22	10,114.20	5,530.02
TT10	2,176,870	711,180	1,465,690	0.25714	0.26136	(0.00422)	5,597.60	1,858.74	3,738.86
RB10	2,176,870	711,180	1,465,690	0.31268	0.31568	(0.00300)	6,806.64	2,245.05	4,561.59
TT12	5,324,915	4,055,849	1,269,066	0.04509	0.04914	(0.00405)	2,401.00	1,993.04	407.96
RB12	5,324,915	4,055,849	1,269,066	0.23047	0.25120	(0.02073)	12,272.33	10,188.29	2,084.04
U50	7,501,785	4,767,029	2,734,756	3.62164	3.62994	(0.00830)	271,687.64	173,040.30	98,647.34
VCTP	7,501,785	4,767,029	2,734,756	0.72557	0.71661	0.00896	54,430.71	34,161.01	20,269.70
TTIF R/R	69,618	57,631	11,987	0.72557	0.71661	0.00896	505.14	413.00	92.14
						Total	480,210.40	305,975.27	174,235.13
						Diff from tax computation report	0.82	0.69	0.13
						Tax Comp	480,211.22	305,975.96	174,235.26
Tax Code									
10009	2,176,870	711,180	1,465,690	6.60342	6.64533	(0.04191)	143,747.86	47,260.26	96,487.60
12009	5,324,915	4,055,849	1,269,066	6.30916	6.36863	(0.05947)	335,957.40	258,302.01	77,655.39
12009T	69,618	57,631	11,987	0.72557	0.71661	0.00896	505.14	413.00	92.14
Total	7,571,403	4,824,660	2,746,743				480,210.40	305,975.27	174,235.13

TEUTOPOLIS TAX INCREMENT DISTRICT #2

Tax Computation Report Effingham County

Taxing District U1 - Unit 1 Jasper School District

Equalization Factor 1.0000

Property Type	Total EAV	Rate Setting EAV	Other Values	Overlapping County	Overlap EAV
Farm	111,760	111,760	EZ Value Abated 0	Clay County	*355,149
Residential	0	0	EZ Tax Abated \$0.00	Cumberland County	74,214
Commercial	0	0	New Property 0	Jasper County	*192,302,331
Industrial	0	0	TIF Increment 0	Richland County	1,157,814
Mineral	0	0		Total	193,889,508
State Railroad	0	0		<i>* denotes use of estimated EAV</i>	
Local Railroad	0	0			
County Total	111,760	111,760			
Total + Overlap	194,001,268	194,001,268			

Fund/Name	Levy Request	Maximum Rate	Calc'ed Rate	Actual Rate	Certified Rate	Total Extension	Total Extension After TIF & EZ	Total Extension w/Overlaps	Percent
002 Education	4,265,560	2.00000	2.198728	2.00000	2.00000	\$2,235.20	\$2,235.20	\$3,880,025.36	45.0100
003 Bonds and Interest	512,950	0.00000	0.264406	0.26441	0.26441	\$295.50	\$295.50	\$512,958.75	5.9504
004 Buildings, Equipment and Mair	1,066,390	0.50000	0.549682	0.50000	0.50000	\$558.80	\$558.80	\$970,006.34	11.2525
005 I M R F	400,400	0.00000	0.206390	0.20639	0.20639	\$230.66	\$230.66	\$400,399.22	4.6448
030 Transportation	393,560	0.20000	0.202865	0.20000	0.20000	\$223.52	\$223.52	\$388,002.54	4.5010
031 Working Cash	106,640	0.05000	0.054969	0.05000	0.05000	\$55.88	\$55.88	\$97,000.63	1.1252
032 Fire Prevention, Safety, Securi	106,640	0.05000	0.054969	0.05000	0.05000	\$55.88	\$55.88	\$97,000.63	1.1252
033 Special Education	85,310	0.04000	0.043974	0.04000	0.04000	\$44.70	\$44.70	\$77,600.51	0.9001
035 Liability Insurance	1,700,000	0.00000	0.876283	0.87629	0.87629	\$979.34	\$979.34	\$1,700,013.71	19.7208
047 Social Security	400,400	0.00000	0.206390	0.20639	0.20639	\$230.66	\$230.66	\$400,399.22	4.6448
057 Lease or Purchase	106,640	0.05000	0.054969	0.05000	0.05000	\$55.88	\$55.88	\$97,000.63	1.1252
Totals	9,144,490		4.713625	4.44348	4.44348	\$4,966.02	\$4,966.02	\$8,620,407.54	100.0000

Given under my hand and the official seal of my office this 6th day of July, 2022


 Kerry J Hirtzel, County Clerk and Recorder

Tax Computation Report Effingham County

Taxing District U10 - Unit 10 Altamont School District

Equalization Factor 1.0000

Property Type	Total EAV	Rate Setting EAV
Farm	32,089,536	32,085,146
Residential	49,351,126	48,462,616
Commercial	12,139,168	8,288,582
Industrial	4,203,785	2,865,835
Mineral	10,150	10,150
State Railroad	2,249,058	2,249,058
Local Railroad	0	0
County Total	100,042,823	93,961,387
Total + Overlap	100,165,533	94,084,097


Other Values	
EZ Value Abated	1,371,330
EZ Tax Abated	\$54,365.95
New Property	1,394,120
TIF Increment	4,710,106

Overlapping County	Overlap EAV
Fayette County	122,710
Total	122,710

** denotes use of estimated EAV*

Fund/Name	Levy Request	Maximum Rate	Calc'ed Rate	Actual Rate	Certified Rate	Total Extension	Total Extension After TIF & EZ	Total Extension w/Overlaps	Percent
002 Education	1,775,700	1.84000	1.887354	1.84000	1.84000	\$1,840,787.94	\$1,728,889.52	\$1,731,147.38	46.4123
003 Bonds and Interest	633,920	0.00000	0.673780	0.67378	0.67378	\$674,068.53	\$633,093.03	\$633,919.83	16.9955
004 Buildings, Equipment and Mair	482,500	0.50000	0.512839	0.50000	0.50000	\$500,214.12	\$469,806.94	\$470,420.49	12.6120
005 I M R F	67,500	0.00000	0.071744	0.07175	0.07175	\$71,780.73	\$67,417.30	\$67,505.34	1.8098
030 Transportation	193,000	0.20000	0.205136	0.20000	0.20000	\$200,085.65	\$187,922.77	\$188,168.19	5.0448
031 Working Cash	48,300	0.05000	0.051337	0.05000	0.05000	\$50,021.41	\$46,980.69	\$47,042.05	1.2612
032 Fire Prevention, Safety, Securi	48,300	0.05000	0.051337	0.05000	0.05000	\$50,021.41	\$46,980.69	\$47,042.05	1.2612
033 Special Education	38,600	0.04000	0.041027	0.04000	0.04000	\$40,017.13	\$37,584.55	\$37,633.64	1.0090
035 Liability Insurance	325,000	0.00000	0.345436	0.34544	0.34544	\$345,587.93	\$324,580.22	\$325,004.10	8.7134
047 Social Security	65,000	0.00000	0.069087	0.06909	0.06909	\$69,119.59	\$64,917.92	\$65,002.70	1.7427
057 Lease or Purchase	48,300	0.05000	0.051337	0.05000	0.05000	\$50,021.41	\$46,980.69	\$47,042.05	1.2612
098 Temporary Relocation	0	0.05000	0.000000	0.00000	0.00000	\$0.00	\$0.00	\$0.00	0.0000
143 Medicare	70,000	0.00000	0.074402	0.07441	0.07441	\$74,441.86	\$69,916.67	\$70,007.98	1.8769
Totals	3,796,120		4.034816	3.96447	3.96447	\$3,966,167.71	\$3,725,070.99	\$3,729,935.80	100.0000

Given under my hand and the official seal of my office this 6th day of July, 2022


Kerry J Hirtzel, County Clerk and Recorder

Tax Computation Report Effingham County

Taxing District U20 - Unit 20 Beecher City School District

Equalization Factor 1.0000

Property Type	Total EAV	Rate Setting EAV	Other Values	Overlapping County	Overlap EAV
Farm	17,314,618	17,314,618	EZ Value Abated	Fayette County	6,987,524
Residential	36,908,975	36,908,975	EZ Tax Abated	Shelby County	13,467,544
Commercial	1,932,501	1,932,501	New Property	Total	20,455,068
Industrial	240,930	240,930	TIF Increment	<i>* denotes use of estimated EAV</i>	
Mineral	86,570	86,570			
State Railroad	1,308,871	1,308,871			
Local Railroad	0	0			
County Total	57,792,465	57,792,465			
Total + Overlap	78,247,533	78,247,533			

Fund/Name	Levy Request	Maximum Rate	Calc'ed Rate	Actual Rate	Certified Rate	Total Extension	Total Extension After TIF & EZ	Total Extension w/Overlaps	Percent
002 Education	1,655,490	2.05000	2.115709	2.05000	2.05000	\$1,184,745.53	\$1,184,745.53	\$1,604,074.43	54.0628
003 Bonds and Interest	228,470	0.00000	0.291984	0.29199	0.29199	\$168,748.22	\$168,748.22	\$228,474.97	7.7004
004 Buildings, Equipment and Mair	403,750	0.50000	0.515991	0.50000	0.50000	\$288,962.33	\$288,962.33	\$391,237.67	13.1860
005 IMRF	0	0.00000	0.000000	0.00000	0.00000	\$0.00	\$0.00	\$0.00	0.0000
030 Transportation	161,500	0.20000	0.206396	0.20000	0.20000	\$115,584.93	\$115,584.93	\$156,495.07	5.2744
031 Working Cash	40,380	0.05000	0.051606	0.05000	0.05000	\$28,896.23	\$28,896.23	\$39,123.77	1.3186
032 Fire Prevention, Safety, Securi	40,380	0.05000	0.051606	0.05000	0.05000	\$28,896.23	\$28,896.23	\$39,123.77	1.3186
033 Special Education	32,300	0.04000	0.041279	0.04000	0.04000	\$23,116.99	\$23,116.99	\$31,299.01	1.0549
035 Liability Insurance	355,000	0.00000	0.453688	0.45369	0.45369	\$262,198.63	\$262,198.63	\$355,001.23	11.9647
047 Social Security	83,100	0.00000	0.106201	0.10621	0.10621	\$61,381.38	\$61,381.38	\$83,106.70	2.8010
057 Lease or Purchase	40,840	0.05000	0.052193	0.05000	0.05000	\$28,896.23	\$28,896.23	\$39,123.77	1.3186
Totals	3,041,210		3.886653	3.79189	3.79189	\$2,191,426.70	\$2,191,426.70	\$2,967,060.39	100.0000

Given under my hand and the official seal of my office this 6th day of July, 2022



 Kerry J Hirtzel, County Clerk and Recorder

Tax Computation Report Effingham County


Taxing District U202 - Unit 202 St Elmo School District

Equalization Factor 1.0000

Property Type	Total EAV	Rate Setting EAV	Other Values	Overlapping County	Overlap EAV
Farm	11,760	11,760	EZ Value Abated	Fayette County	39,474,024
Residential	0	0	EZ Tax Abated	Total	39,474,024
Commercial	0	0	New Property	<i>* denotes use of estimated EAV</i>	
Industrial	0	0	TIF Increment		
Mineral	0	0			
State Railroad	0	0			
Local Railroad	0	0			
County Total	11,760	11,760			
Total + Overlap	39,485,784	39,485,784			

Fund/Name	Levy Request	Maximum Rate	Calc'ed Rate	Actual Rate	Certified Rate	Total Extension	Total Extension After TIF & EZ	Total Extension w/Overlaps	Percent
002 Education	735,480	1.84000	1.862645	1.84000	1.84000	\$216.38	\$216.38	\$726,538.43	49.5943
003 Bonds and Interest	70,000	0.00000	0.177279	0.17728	0.17728	\$20.85	\$20.85	\$70,000.40	4.7788
004 Buildings, Equipment and Mair	199,860	0.50000	0.506157	0.50000	0.50000	\$58.80	\$58.80	\$197,428.92	13.4770
005 I M R F	55,000	0.00000	0.139291	0.13930	0.13930	\$16.38	\$16.38	\$55,003.70	3.7543
030 Transportation	79,940	0.20000	0.202453	0.20000	0.20000	\$23.52	\$23.52	\$78,971.57	5.3908
031 Working Cash	19,990	0.05000	0.050626	0.05000	0.05000	\$5.88	\$5.88	\$19,742.89	1.3477
032 Fire Prevention, Safety, Securi	19,990	0.05000	0.050626	0.05000	0.05000	\$5.88	\$5.88	\$19,742.89	1.3477
033 Special Education	15,990	0.04000	0.040496	0.04000	0.04000	\$4.70	\$4.70	\$15,794.31	1.0772
035 Liability Insurance	172,000	0.00000	0.435600	0.43560	0.43560	\$51.23	\$51.23	\$172,000.08	11.7419
047 Social Security	90,000	0.00000	0.227930	0.22793	0.22793	\$26.80	\$26.80	\$89,999.95	6.1426
057 Lease or Purchase	19,990	0.05000	0.050626	0.05000	0.05000	\$5.88	\$5.88	\$19,742.89	1.3477
Totals	1,478,240		3.743729	3.71011	3.71011	\$436.30	\$436.30	\$1,464,966.03	100.0000

Given under my hand and the official seal of my office this 6th day of July, 2022



 Kerry J Hirtzel, County Clerk and Recorder

Tax Computation Report Effingham County

Taxing District U25 - Unit 25 North Clay School District

Equalization Factor 1.0000

Property Type	Total EAV	Rate Setting EAV	Other Values		Overlapping County	Overlap EAV
Farm	108,910	108,910	EZ Value Abated	0	Clay County	*59,006,989
Residential	69,350	69,350	EZ Tax Abated	\$0.00	Total	59,006,989
Commercial	0	0	New Property	0	<i>* denotes use of estimated EAV</i>	
Industrial	0	0	TIF Increment	0		
Mineral	14,990	14,990				
State Railroad	0	0				
Local Railroad	0	0				
County Total	193,250	193,250				
Total + Overlap	59,200,239	59,200,239				

Fund/Name	Levy Request	Maximum Rate	Calc'ed Rate	Actual Rate	Certified Rate	Total Extension	Total Extension After TIF & EZ	Total Extension w/Overlaps	Percent
002 Education	879,980	1.84000	1.486447	1.48645	1.48645	\$2,872.56	\$2,872.56	\$879,981.95	41.9790
003 Bonds and Interest	390,740	0.00000	0.660031	0.66004	0.66004	\$1,275.53	\$1,275.53	\$390,745.26	18.6403
004 Buildings, Equipment and Mair	303,030	0.50000	0.511873	0.50000	0.50000	\$966.25	\$966.25	\$296,001.20	14.1206
005 I M R F	0	0.00000	0.000000	0.00000	0.00000	\$0.00	\$0.00	\$0.00	0.0000
030 Transportation	121,220	0.20000	0.204763	0.20000	0.20000	\$386.50	\$386.50	\$118,400.48	5.6482
031 Working Cash	30,310	0.05000	0.051199	0.05000	0.05000	\$96.63	\$96.63	\$29,600.12	1.4121
032 Fire Prevention, Safety, Securi	1,220	0.05000	0.002061	0.00207	0.00207	\$4.00	\$4.00	\$1,225.44	0.0585
033 Special Education	24,240	0.04000	0.040946	0.04000	0.04000	\$77.30	\$77.30	\$23,680.10	1.1296
035 Liability Insurance	160,000	0.00000	0.270269	0.27027	0.27027	\$522.30	\$522.30	\$160,000.49	7.6328
047 Social Security	167,000	0.00000	0.282094	0.28210	0.28210	\$545.16	\$545.16	\$167,003.87	7.9668
057 Lease or Purchase	30,310	0.05000	0.051199	0.05000	0.05000	\$96.63	\$96.63	\$29,600.12	1.4121
Totals	2,108,050		3.560882	3.54093	3.54093	\$6,842.86	\$6,842.86	\$2,096,239.03	100.0000

Given under my hand and the official seal of my office this 6th day of July, 2022



 Kerry J Hirtzel, County Clerk and Recorder

Tax Computation Report Effingham County

Taxing District U30 - Unit 30 Dieterich School District

Equalization Factor 1.0000

Property Type	Total EAV	Rate Setting EAV
Farm	28,826,657	28,800,447
Residential	23,163,989	14,620,252
Commercial	5,965,200	2,253,811
Industrial	1,350,949	1,127,739
Mineral	290,610	290,610
State Railroad	413,788	413,788
Local Railroad	0	0
County Total	60,011,193	47,506,647
Total + Overlap	65,801,409	53,296,863

Other Values	
EZ Value Abated	0
EZ Tax Abated	\$0.00
New Property	810,690
TIF Increment	12,504,546

Overlapping County	Overlap EAV
Clay County	*109,603
Cumberland County	2,970,503
Jasper County	*2,710,110
Total	5,790,216

* denotes use of estimated EAV

Fund/Name	Levy Request	Maximum Rate	Calc'ed Rate	Actual Rate	Certified Rate	Total Extension	Total Extension After TIF & EZ	Total Extension w/Overlaps	Percent
002 Education	1,031,590	1.84000	1.935555	1.84000	1.84000	\$1,104,205.95	\$874,122.30	\$980,662.28	51.3780
003 Bonds and Interest	163,710	0.00000	0.307166	0.30717	0.30717	\$184,336.38	\$145,926.17	\$163,711.97	8.5770
004 Buildings, Equipment and Mair	280,320	0.50000	0.525960	0.50000	0.50000	\$300,055.97	\$237,533.24	\$266,484.32	13.9614
005 I M R F	85,000	0.00000	0.159484	0.15949	0.15949	\$95,711.85	\$75,768.35	\$85,003.17	4.4534
030 Transportation	112,130	0.20000	0.210388	0.20000	0.20000	\$120,022.39	\$95,013.29	\$106,593.73	5.5845
031 Working Cash	28,030	0.05000	0.052592	0.05000	0.05000	\$30,005.60	\$23,753.32	\$26,648.43	1.3961
032 Fire Prevention, Safety, Securi	28,030	0.05000	0.052592	0.05000	0.05000	\$30,005.60	\$23,753.32	\$26,648.43	1.3961
033 Special Education	22,430	0.04000	0.042085	0.04000	0.04000	\$24,004.48	\$19,002.66	\$21,318.75	1.1169
035 Liability Insurance	120,000	0.00000	0.225154	0.22516	0.22516	\$135,121.20	\$106,965.97	\$120,003.22	6.2871
047 Social Security	85,000	0.00000	0.159484	0.15949	0.15949	\$95,711.85	\$75,768.35	\$85,003.17	4.4534
057 Lease or Purchase	28,030	0.05000	0.052592	0.05000	0.05000	\$30,005.60	\$23,753.32	\$26,648.43	1.3961
Totals	1,984,270		3.723052	3.58131	3.58131	\$2,149,186.87	\$1,701,360.29	\$1,908,725.90	100.0000

Given under my hand and the official seal of my office this 6th day of July, 2022



Kerry J Hirtzel, County Clerk and Recorder

Tax Computation Report Effingham County

Taxing District U40 - Unit 40 Effingham School District

Equalization Factor 1.0000

Property Type	Total EAV	Rate Setting EAV
Farm	35,137,518	34,836,231
Residential	318,665,906	311,532,325
Commercial	171,549,545	114,413,818
Industrial	53,455,723	38,064,390
Mineral	247,740	247,740
State Railroad	4,665,173	4,665,173
Local Railroad	503,630	434,840
County Total	584,225,235	504,194,517
Total + Overlap	584,252,856	504,222,138


Other Values	
EZ Value Abated	12,767,880
EZ Tax Abated	\$451,718.64
New Property	7,417,950
TIF Increment	67,262,838

Overlapping County	Overlap EAV
Clay County	*27,621
Total	27,621

** denotes use of estimated EAV*

Fund/Name	Levy Request	Maximum Rate	Calc'ed Rate	Actual Rate	Certified Rate	Total Extension	Total Extension After TIF & EZ	Total Extension w/Overlaps	Percent
002 Education	9,460,820	1.84000	1.876320	1.84000	1.84000	\$10,749,744.32	\$9,277,179.11	\$9,277,687.34	52.0076
003 Bonds and Interest	1,623,660	0.00000	0.322013	0.32202	0.32202	\$1,881,322.10	\$1,623,607.18	\$1,623,696.13	9.1019
004 Buildings, Equipment and Mair	2,570,880	0.50000	0.509871	0.50000	0.50000	\$2,921,126.18	\$2,520,972.59	\$2,521,110.69	14.1326
005 I M R F	300,000	0.00000	0.059498	0.05950	0.05950	\$347,614.01	\$299,995.74	\$300,012.17	1.6818
030 Transportation	1,028,350	0.20000	0.203948	0.20000	0.20000	\$1,168,450.47	\$1,008,389.03	\$1,008,444.28	5.6530
031 Working Cash	257,090	0.05000	0.050987	0.05000	0.05000	\$292,112.62	\$252,097.26	\$252,111.07	1.4133
032 Fire Prevention, Safety, Securi	257,090	0.05000	0.050987	0.05000	0.05000	\$292,112.62	\$252,097.26	\$252,111.07	1.4133
033 Special Education	205,670	0.04000	0.040790	0.04000	0.04000	\$233,690.09	\$201,677.81	\$201,688.86	1.1306
035 Liability Insurance	1,850,000	0.00000	0.366902	0.36691	0.36691	\$2,143,580.81	\$1,849,940.10	\$1,850,041.45	10.3708
047 Social Security	300,000	0.00000	0.059498	0.05950	0.05950	\$347,614.01	\$299,995.74	\$300,012.17	1.6818
057 Lease or Purchase	257,090	0.05000	0.050987	0.05000	0.05000	\$292,112.62	\$252,097.26	\$252,111.07	1.4133
Totals	18,110,650		3.591801	3.53793	3.53793	\$20,669,479.85	\$17,838,049.08	\$17,839,026.30	100.0000

Given under my hand and the official seal of my office this 6th day of July, 2022



Kerry J Hirtzel, County Clerk and Recorder

Tax Computation Report Effingham County

Taxing District U50 - Unit 50 Teutopolis School District

Equalization Factor 1.0000

Property Type	Total EAV	Rate Setting EAV
Farm	35,250,019	35,184,173
Residential	94,272,860	90,980,348
Commercial	16,551,234	14,503,280
Industrial	14,857,066	11,708,699
Mineral	86,030	86,030
State Railroad	1,996,912	1,996,912
Local Railroad	0	0
County Total	163,014,121	154,459,442
Total + Overlap	178,499,535	169,944,856

Other Values	
EZ Value Abated	48,770
EZ Tax Abated	\$1,766.27
New Property	4,554,000
TIF Increment	8,505,909

Overlapping County	Overlap EAV
Cumberland County	10,555,704
Shelby County	4,929,710
Total	15,485,414

** denotes use of estimated EAV*

Fund/Name	Levy Request	Maximum Rate	Calc'ed Rate	Actual Rate	Certified Rate	Total Extension	Total Extension After TIF & EZ	Total Extension w/Overlaps	Percent
002 Education	3,143,530	1.84000	1.849735	1.84000	1.84000	\$2,999,459.83	\$2,842,053.73	\$3,126,985.35	50.8055
003 Bonds and Interest	727,700	0.00000	0.428198	0.42820	0.42820	\$698,026.47	\$661,395.33	\$727,703.87	11.8234
004 Buildings, Equipment and Mair	982,350	0.57500	0.578040	0.57500	0.57500	\$937,331.20	\$888,141.79	\$977,182.92	15.8768
005 I M R F	154,850	0.00000	0.091118	0.09112	0.09112	\$148,538.47	\$140,743.44	\$154,853.75	2.5160
030 Transportation	341,690	0.20000	0.201059	0.20000	0.20000	\$326,028.24	\$308,918.88	\$339,889.71	5.5224
031 Working Cash	85,420	0.05000	0.050263	0.05000	0.05000	\$81,507.06	\$77,229.72	\$84,972.43	1.3806
032 Fire Prevention, Safety, Securi	85,420	0.05000	0.050263	0.05000	0.05000	\$81,507.06	\$77,229.72	\$84,972.43	1.3806
033 Special Education	68,340	0.04000	0.040213	0.04000	0.04000	\$65,205.65	\$61,783.78	\$67,977.94	1.1045
035 Liability Insurance	350,420	0.00000	0.206196	0.20620	0.20620	\$336,135.12	\$318,495.37	\$350,426.29	5.6936
047 Social Security	154,850	0.00000	0.091118	0.09112	0.09112	\$148,538.47	\$140,743.44	\$154,853.75	2.5160
057 Lease or Purchase	85,420	0.05000	0.050263	0.05000	0.05000	\$81,507.06	\$77,229.72	\$84,972.43	1.3806
Totals	6,179,990		3.636466	3.62164	3.62164	\$5,903,784.63	\$5,593,964.92	\$6,154,790.87	100.0000

Given under my hand and the official seal of my office this 6th day of July, 2022



Kerry J Hirtzel, County Clerk and Recorder

Tax Computation Report Effingham County

Taxing District U5A - Unit 5A Stew/Stras School District

Equalization Factor 1.0000

Property Type	Total EAV	Rate Setting EAV
Farm	479,070	479,070
Residential	539,450	539,450
Commercial	0	0
Industrial	0	0
Mineral	0	0
State Railroad	0	0
Local Railroad	0	0
County Total	1,018,520	1,018,520
Total + Overlap	49,818,394	49,818,394

Other Values	
EZ Value Abated	0
EZ Tax Abated	\$0.00
New Property	0
TIF Increment	0

Overlapping County	Overlap EAV
Shelby County	48,799,874
Total	48,799,874

** denotes use of estimated EAV*

Fund/Name	Levy Request	Maximum Rate	Calc'ed Rate	Actual Rate	Certified Rate	Total Extension	Total Extension After TIF & EZ	Total Extension w/Overlaps	Percent
002 Education	1,020,540	2.00000	2.048521	2.00000	2.00000	\$20,370.40	\$20,370.40	\$996,367.88	53.1097
003 Bonds and Interest	166,300	0.00000	0.333812	0.33382	0.33382	\$3,400.02	\$3,400.02	\$166,303.76	8.8645
004 Buildings, Equipment and Mair	255,140	0.50000	0.512140	0.50000	0.50000	\$5,092.60	\$5,092.60	\$249,091.97	13.2774
005 I M R F	0	0.00000	0.000000	0.00000	0.00000	\$0.00	\$0.00	\$0.00	0.0000
030 Transportation	102,050	0.20000	0.204844	0.20000	0.20000	\$2,037.04	\$2,037.04	\$99,636.79	5.3110
031 Working Cash	25,510	0.05000	0.051206	0.05000	0.05000	\$509.26	\$509.26	\$24,909.20	1.3277
032 Fire Prevention, Safety, Securi	25,510	0.05000	0.051206	0.05000	0.05000	\$509.26	\$509.26	\$24,909.20	1.3277
033 Special Education	20,410	0.04000	0.040969	0.04000	0.04000	\$407.41	\$407.41	\$19,927.36	1.0622
035 Liability Insurance	190,000	0.00000	0.381385	0.38139	0.38139	\$3,884.53	\$3,884.53	\$190,002.37	10.1277
047 Social Security	80,000	0.00000	0.160583	0.16059	0.16059	\$1,635.64	\$1,635.64	\$80,003.36	4.2644
057 Lease or Purchase	25,520	0.05000	0.051226	0.05000	0.05000	\$509.26	\$509.26	\$24,909.20	1.3277
Totals	1,910,980		3.835892	3.76580	3.76580	\$38,355.42	\$38,355.42	\$1,876,061.09	100.0000

Given under my hand and the official seal of my office this 6th day of July, 2022


Kerry J Hirtzel, County Clerk and Recorder

Tax Computation Report Effingham County

Taxing District VCAL - City of Altamont

Equalization Factor 1.0000

Property Type	Total EAV	Rate Setting EAV
Farm	63,240	58,850
Residential	23,511,639	22,623,129
Commercial	10,115,140	6,264,554
Industrial	4,024,040	2,686,090
Mineral	0	0
State Railroad	94,191	94,191
Local Railroad	0	0
County Total	37,808,250	31,726,814
Total + Overlap	37,808,250	31,726,814

Other Values	
EZ Value Abated	1,371,330
EZ Tax Abated	\$8,947.91
New Property	110,620
TIF Increment	4,710,106

Road and Bridge Transfer		
Road District	Fund	Amount Extended
RB09 - Mound Twp R & B	007	\$63,656.67
Total		\$63,656.67

Fund/Name	Levy Request	Maximum Rate	Calc'ed Rate	Actual Rate	Certified Rate	Total Extension	Total Extension After TIF & EZ	Total Extension w/Overlaps	Percent
001 Corporate	117,200	0.36600	0.369404	0.36600	0.36600	\$138,378.20	\$116,120.14	\$116,120.14	56.0918
005 I M R F	30,000	0.00000	0.094557	0.09456	0.09456	\$35,751.48	\$30,000.88	\$30,000.88	14.4920
007 Road and Bridge	0	0.00000	0.000000	0.00000	0.00000	\$0.00	\$0.00	\$0.00	0.0000
014 Police Protection	24,000	0.07500	0.075646	0.07500	0.07500	\$28,356.19	\$23,795.11	\$23,795.11	11.4943
025 Garbage Disposal	0	0.20000	0.000000	0.00000	0.00000	\$0.00	\$0.00	\$0.00	0.0000
027 Audit	22,100	0.00000	0.069657	0.06966	0.06966	\$26,337.23	\$22,100.90	\$22,100.90	10.6759
060 Unemployment Insurance	15,000	0.00000	0.047279	0.04728	0.04728	\$17,875.74	\$15,000.44	\$15,000.44	7.2460
Totals	208,300		0.656543	0.65250	0.65250	\$246,698.84	\$207,017.47	\$207,017.47	100.0000

Given under my hand and the official seal of my office this 6th day of July, 2022


Kerry J Hirtzel, County Clerk and Recorder

Tax Computation Report Effingham County

Taxing District VCBC - Village of Beecher City

Equalization Factor 1.0000

Property Type	Total EAV	Rate Setting EAV	Other Values		Road and Bridge Transfer		
Farm	288,390	288,390	EZ Value Abated	0	Road District	Fund	Amount Extended
Residential	2,143,341	2,143,341	EZ Tax Abated	\$0.00	RB05 - Liberty Twp R & B	007	\$3,919.46
Commercial	794,961	794,961	New Property	95,910	Total		\$3,919.46
Industrial	0	0	TIF Increment	0			
Mineral	0	0					
State Railroad	0	0					
Local Railroad	0	0					
County Total	3,226,692	3,226,692					
Total + Overlap	3,226,692	3,226,692					

Fund/Name	Levy Request	Maximum Rate	Calc'ed Rate	Actual Rate	Certified Rate	Total Extension	Total Extension After TIF & EZ	Total Extension w/Overlaps	Percent
001 Corporate	10,440	0.34100	0.323551	0.32356	0.32356	\$10,440.28	\$10,440.28	\$10,440.28	23.5084
007 Road and Bridge	0	0.00000	0.000000	0.00000	0.00000	\$0.00	\$0.00	\$0.00	0.0000
027 Audit	13,730	0.00000	0.425513	0.42552	0.42552	\$13,730.22	\$13,730.22	\$13,730.22	30.9163
035 Liability Insurance	11,730	0.00000	0.363530	0.36354	0.36354	\$11,730.32	\$11,730.32	\$11,730.32	26.4132
047 Social Security	8,510	0.00000	0.263738	0.26374	0.26374	\$8,510.08	\$8,510.08	\$8,510.08	19.1621
Totals	44,410		1.376332	1.37636	1.37636	\$44,410.90	\$44,410.90	\$44,410.90	100.0000

Given under my hand and the official seal of my office this 6th day of July, 2022

Kerry J Hirtzel

Kerry J Hirtzel, County Clerk and Recorder

Tax Computation Report Effingham County


Taxing District VCDE - Village of Dieterich

Equalization Factor 1.0000

Property Type	Total EAV	Rate Setting EAV	Other Values		Road and Bridge Transfer		
Farm	331,230	305,020	EZ Value Abated	0	Road District	Fund	Amount Extended
Residential	12,058,419	3,514,682	EZ Tax Abated	\$0.00	RB02 - Bishop Twp R & B	007	\$13,274.79
Commercial	4,871,950	1,160,561	New Property	510	Total		\$13,274.79
Industrial	252,300	29,090	TIF Increment	12,504,546			
Mineral	0	0					
State Railroad	0	0					
Local Railroad	0	0					
County Total	17,513,899	5,009,353					
Total + Overlap	17,513,899	5,009,353					

Fund/Name	Levy Request	Maximum Rate	Calc'd Rate	Actual Rate	Certified Rate	Total Extension	Total Extension After TIF & EZ	Total Extension w/Overlaps	Percent
001 Corporate	17,470	0.33000	0.348748	0.33000	0.33000	\$57,795.87	\$16,530.86	\$16,530.86	28.3331
007 Road and Bridge	0	0.00000	0.000000	0.00000	0.00000	\$0.00	\$0.00	\$0.00	0.0000
017 Cemetery Restoration	1,330	0.02500	0.026550	0.02500	0.02500	\$4,378.47	\$1,252.34	\$1,252.34	2.1465
027 Audit	5,040	0.00000	0.100612	0.10062	0.10062	\$17,622.49	\$5,040.41	\$5,040.41	8.6391
035 Liability Insurance	20,070	0.00000	0.400651	0.40066	0.40066	\$70,171.19	\$20,070.47	\$20,070.47	34.4000
047 Social Security	10,620	0.00000	0.212003	0.21201	0.21201	\$37,131.22	\$10,620.33	\$10,620.33	18.2028
062 Workers' Compensation	4,830	0.00000	0.096420	0.09642	0.09642	\$16,886.90	\$4,830.02	\$4,830.02	8.2785
Totals	59,360		1.184984	1.16471	1.16471	\$203,986.14	\$58,344.43	\$58,344.43	100.0000

Given under my hand and the official seal of my office this 6th day of July, 2022



Kerry J Hirtzel, County Clerk and Recorder

Tax Computation Report Effingham County

Taxing District VCEF - City of Effingham

Equalization Factor 1.0000

Property Type	Total EAV	Rate Setting EAV
Farm	1,049,230	747,943
Residential	168,277,868	161,144,287
Commercial	165,677,765	109,240,698
Industrial	55,382,471	39,991,138
Mineral	0	0
State Railroad	550,997	550,997
Local Railroad	174,250	105,460
County Total	391,112,581	311,780,523
Total + Overlap	391,112,581	311,780,523

Other Values	
EZ Value Abated	12,069,220
EZ Tax Abated	\$152,057.69
New Property	3,635,130
TIF Increment	67,262,838

Road and Bridge Transfer		
Road District	Fund	Amount Extended
RB03 - Douglas Twp R & B	007	\$181,402.46
RB11 - Summit Twp R & B	007	\$2,998.66
RB12 - Teutopolis Twp R & B	007	\$17,032.08
RB14 - Watson Twp R & B	007	\$14,887.60
Total		\$216,320.80

Fund/Name	Levy Request	Maximum Rate	Calc'ed Rate	Actual Rate	Certified Rate	Total Extension	Total Extension After TIF & EZ	Total Extension w/Overlaps	Percent
001 Corporate	836,900	0.31000	0.268426	0.26843	0.26843	\$1,049,863.50	\$836,912.46	\$836,912.46	21.3058
005 I M R F	200,000	0.00000	0.064148	0.06415	0.06415	\$250,898.72	\$200,007.21	\$200,007.21	5.0918
007 Road and Bridge	0	0.00000	0.000000	0.00000	0.00000	\$0.00	\$0.00	\$0.00	0.0000
012 Fire Protection	200,000	0.07500	0.064148	0.06415	0.06415	\$250,898.72	\$200,007.21	\$200,007.21	5.0918
013 Firemens Pension	926,000	0.00000	0.297004	0.29701	0.29701	\$1,161,643.48	\$926,019.33	\$926,019.33	23.5745
014 Police Protection	200,000	0.07500	0.064148	0.06415	0.06415	\$250,898.72	\$200,007.21	\$200,007.21	5.0918
015 Police Pension	914,000	0.00000	0.293155	0.29316	0.29316	\$1,146,585.64	\$914,015.78	\$914,015.78	23.2689
027 Audit	22,000	0.00000	0.007056	0.00706	0.00706	\$27,612.55	\$22,011.70	\$22,011.70	0.5604
031 Working Cash	0	0.05000	0.000000	0.00000	0.00000	\$0.00	\$0.00	\$0.00	0.0000
035 Liability Insurance	125,000	0.00000	0.040092	0.04010	0.04010	\$156,836.14	\$125,023.99	\$125,023.99	3.1828
040 Street and Bridge	0	0.10000	0.000000	0.00000	0.00000	\$0.00	\$0.00	\$0.00	0.0000
041 Street Lighting	140,000	0.05000	0.044903	0.04491	0.04491	\$175,648.66	\$140,020.63	\$140,020.63	3.5646
047 Social Security	172,000	0.00000	0.055167	0.05517	0.05517	\$215,776.81	\$172,009.31	\$172,009.31	4.3790
048 School Crossing Guard	24,000	0.02000	0.007698	0.00770	0.00770	\$30,115.67	\$24,007.10	\$24,007.10	0.6112
062 Workers' Compensation	135,000	0.00000	0.043300	0.04330	0.04330	\$169,351.75	\$135,000.97	\$135,000.97	3.4368
143 Medicare	33,000	0.00000	0.010584	0.01059	0.01059	\$41,418.82	\$33,017.56	\$33,017.56	0.8406
Totals	3,927,900		1.259829	1.25988	1.25988	\$4,927,549.18	\$3,928,060.46	\$3,928,060.46	100.0000

Given under my hand and the official seal of my office this 6th day of July, 2022



Kerry J Hirtzel, County Clerk and Recorder

Tax Computation Report Effingham County

Taxing District VCEG - Village of Edgewood

Equalization Factor 1.0000


Property Type	Total EAV	Rate Setting EAV
Farm	213,900	213,900
Residential	2,581,858	2,581,858
Commercial	800,260	800,260
Industrial	293,072	293,072
Mineral	0	0
State Railroad	274,761	274,761
Local Railroad	294,900	294,900
County Total	4,458,751	4,458,751
Total + Overlap	4,458,751	4,458,751

Other Values	
EZ Value Abated	0
EZ Tax Abated	\$0.00
New Property	414,420
TIF Increment	0

Road and Bridge Transfer		
Road District	Fund	Amount Extended
RB07 - Mason Twp R & B	007	\$12,251.76
Total		\$12,251.76

Fund/Name	Levy Request	Maximum Rate	Calc'ed Rate	Actual Rate	Certified Rate	Total Extension	Total Extension After TIF & EZ	Total Extension w/Overlaps	Percent
001 Corporate	10,670	0.30000	0.239305	0.23931	0.23931	\$10,670.24	\$10,670.24	\$10,670.24	40.1723
007 Road and Bridge	0	0.00000	0.000000	0.00000	0.00000	\$0.00	\$0.00	\$0.00	0.0000
012 Fire Protection	860	0.20000	0.019288	0.01929	0.01929	\$860.09	\$860.09	\$860.09	3.2381
014 Police Protection	860	0.07500	0.019288	0.01929	0.01929	\$860.09	\$860.09	\$860.09	3.2381
025 Garbage Disposal	0	0.20000	0.000000	0.00000	0.00000	\$0.00	\$0.00	\$0.00	0.0000
027 Audit	4,630	0.00000	0.103841	0.10385	0.10385	\$4,630.41	\$4,630.41	\$4,630.41	17.4330
035 Liability Insurance	7,070	0.00000	0.158565	0.15857	0.15857	\$7,070.24	\$7,070.24	\$7,070.24	26.6187
062 Workers' Compensation	2,470	0.00000	0.055397	0.05540	0.05540	\$2,470.15	\$2,470.15	\$2,470.15	9.2998
Totals	26,560		0.595684	0.59571	0.59571	\$26,561.22	\$26,561.22	\$26,561.22	100.0000

Given under my hand and the official seal of my office this 6th day of July, 2022


 Kerry J Hirtzel, County Clerk and Recorder

Tax Computation Report Effingham County


Taxing District VCMA - Village of Mason

Equalization Factor 1.0000

Property Type	Total EAV	Rate Setting EAV	Other Values		Road and Bridge Transfer		
			EZ Value Abated	0	Road District	Fund	Amount Extended
Farm	308,180	308,180	EZ Tax Abated	\$0.00	RB07 - Mason Twp R & B	007	\$6,332.33
Residential	1,811,570	1,811,570	New Property	44,920	Total		\$6,332.33
Commercial	70,250	70,250	TIF Increment	0			
Industrial	0	0					
Mineral	0	0					
State Railroad	114,509	114,509					
Local Railroad	0	0					
County Total	2,304,509	2,304,509					
Total + Overlap	2,304,509	2,304,509					

Fund/Name	Levy Request	Maximum Rate	Calc'ed Rate	Actual Rate	Certified Rate	Total Extension	Total Extension After TIF & EZ	Total Extension w/Overlaps	Percent
001 Corporate	6,960	0.30000	0.302017	0.30000	0.30000	\$6,913.53	\$6,913.53	\$6,913.53	15.6004
007 Road and Bridge	0	0.00000	0.000000	0.00000	0.00000	\$0.00	\$0.00	\$0.00	0.0000
017 Cemetery Restoration	5,340	0.23000	0.231720	0.23000	0.23000	\$5,300.37	\$5,300.37	\$5,300.37	11.9602
025 Garbage Disposal	0	0.20000	0.000000	0.00000	0.00000	\$0.00	\$0.00	\$0.00	0.0000
026 Sewage Treatment and Dispos	390	0.01660	0.016923	0.01660	0.01660	\$382.55	\$382.55	\$382.55	0.8632
027 Audit	13,530	0.00000	0.587110	0.58711	0.58711	\$13,530.00	\$13,530.00	\$13,530.00	30.5303
035 Liability Insurance	18,190	0.00000	0.789322	0.78933	0.78933	\$18,190.18	\$18,190.18	\$18,190.18	41.0459
Totals	44,410		1.927092	1.92304	1.92304	\$44,316.63	\$44,316.63	\$44,316.63	100.0000

Given under my hand and the official seal of my office this 6th day of July, 2022


 Kerry J Hirtzel, County Clerk and Recorder

Tax Computation Report Effingham County

Taxing District VCMO - Village of Montrose

Equalization Factor 1.0000

Property Type	Total EAV	Rate Setting EAV
Farm	251,190	251,190
Residential	1,779,867	1,779,867
Commercial	965,120	965,120
Industrial	179,680	179,680
Mineral	0	0
State Railroad	187,733	187,733
Local Railroad	0	0
County Total	3,363,590	3,363,590
Total + Overlap	3,381,285	3,381,285

Other Values	
EZ Value Abated	0
EZ Tax Abated	\$0.00
New Property	22,920
TIF Increment	0

Overlapping County	Overlap EAV
Cumberland County	17,695
Total	17,695


** denotes use of estimated EAV*

Road and Bridge Transfer

Road District	Fund	Amount Extended
RB10 - St Francis Twp R & B	007	\$4,417.74
Total		\$4,417.74

Fund/Name	Levy Request	Maximum Rate	Calc'ed Rate	Actual Rate	Certified Rate	Total Extension	Total Extension After TIF & EZ	Total Extension w/Overlaps	Percent
001 Corporate	10,280	0.30000	0.304026	0.30000	0.30000	\$10,090.77	\$10,090.77	\$10,143.86	19.2137
007 Road and Bridge	0	0.00000	0.000000	0.00000	0.00000	\$0.00	\$0.00	\$0.00	0.0000
012 Fire Protection	1,470	0.07500	0.043475	0.04348	0.04348	\$1,462.49	\$1,462.49	\$1,470.18	2.7847
025 Garbage Disposal	5,890	0.20000	0.174194	0.17420	0.17420	\$5,859.37	\$5,859.37	\$5,890.20	11.1567
027 Audit	6,760	0.00000	0.199924	0.19993	0.19993	\$6,724.83	\$6,724.83	\$6,760.20	12.8046
035 Liability Insurance	11,780	0.00000	0.348388	0.34839	0.34839	\$11,718.41	\$11,718.41	\$11,780.06	22.3128
047 Social Security	7,460	0.00000	0.220626	0.22063	0.22063	\$7,421.09	\$7,421.09	\$7,460.13	14.1304
060 Unemployment Insurance	2,200	0.00000	0.065064	0.06507	0.06507	\$2,188.69	\$2,188.69	\$2,200.20	4.1674
062 Workers' Compensation	7,090	0.00000	0.209684	0.20969	0.20969	\$7,053.11	\$7,053.11	\$7,090.22	13.4297
Totals	52,930		1.565381	1.56139	1.56139	\$52,518.76	\$52,518.76	\$52,795.05	100.0000

Given under my hand and the official seal of my office this 6th day of July, 2022


 Kerry J Hirtzel, County Clerk and Recorder

Tax Computation Report Effingham County


Taxing District VCSH - Village of Shumway

Equalization Factor 1.0000

Property Type	Total EAV	Rate Setting EAV	Other Values		Road and Bridge Transfer		
Farm	124,590	124,590	EZ Value Abated	0	Road District	Fund	Amount Extended
Residential	1,600,245	1,600,245	EZ Tax Abated	\$0.00	RB01 - Banner Twp R & B	007	\$4,092.43
Commercial	38,080	38,080	New Property	65,570	Total		\$4,092.43
Industrial	0	0	TIF Increment	0			
Mineral	0	0					
State Railroad	0	0					
Local Railroad	0	0					
County Total	1,762,915	1,762,915					
Total + Overlap	1,762,915	1,762,915					

Fund/Name	Levy Request	Maximum Rate	Calc'ed Rate	Actual Rate	Certified Rate	Total Extension	Total Extension After TIF & EZ	Total Extension w/Overlaps	Percent
001 Corporate	4,250	0.29000	0.241078	0.24108	0.24108	\$4,250.04	\$4,250.04	\$4,250.04	27.2087
007 Road and Bridge	0	0.00000	0.000000	0.00000	0.00000	\$0.00	\$0.00	\$0.00	0.0000
035 Liability Insurance	9,990	0.00000	0.566675	0.56668	0.56668	\$9,990.09	\$9,990.09	\$9,990.09	63.9565
047 Social Security	1,380	0.00000	0.078279	0.07828	0.07828	\$1,380.01	\$1,380.01	\$1,380.01	8.8348
Totals	15,620		0.886032	0.88604	0.88604	\$15,620.14	\$15,620.14	\$15,620.14	100.0000

Given under my hand and the official seal of my office this 6th day of July, 2022



Kerry J Hirtzel, County Clerk and Recorder

Tax Computation Report Effingham County


Taxing District VCTP - Village of Teutopolis

Equalization Factor 1.0000

Property Type	Total EAV	Rate Setting EAV	Other Values		Road and Bridge Transfer		
			EZ Value Abated	0	Road District	Fund	Amount Extended
Farm	475,320	409,474	EZ Tax Abated	\$0.00	RB10 - St Francis Twp R & B	007	\$4,279.02
Residential	38,016,771	34,724,259	New Property	1,469,000	RB12 - Teutopolis Twp R & B	007	\$46,724.05
Commercial	9,477,034	7,477,850	TIF Increment	8,505,909	Total		\$51,003.07
Industrial	10,442,730	7,294,363					
Mineral	0	0					
State Railroad	141,582	141,582					
Local Railroad	0	0					
County Total	58,553,437	50,047,528					
Total + Overlap	58,553,437	50,047,528					

Fund/Name	Levy Request	Maximum Rate	Calc'd Rate	Actual Rate	Certified Rate	Total Extension	Total Extension After TIF & EZ	Total Extension w/Overlaps	Percent
001 Corporate	160,500	0.33990	0.320695	0.32070	0.32070	\$187,780.87	\$160,502.42	\$160,502.42	44.1998
003 Bonds and Interest	0	0.00000	0.000000	0.00000	0.00000	\$0.00	\$0.00	\$0.00	0.0000
007 Road and Bridge	0	0.00000	0.000000	0.00000	0.00000	\$0.00	\$0.00	\$0.00	0.0000
014 Police Protection	37,000	0.07500	0.073930	0.07393	0.07393	\$43,288.56	\$37,000.14	\$37,000.14	10.1892
026 Sewage Treatment and Dispos	49,700	0.10000	0.099306	0.09931	0.09931	\$58,149.42	\$49,702.20	\$49,702.20	13.6872
027 Audit	14,000	0.00000	0.027973	0.02798	0.02798	\$16,383.25	\$14,003.30	\$14,003.30	3.8563
035 Liability Insurance	16,610	0.00000	0.033189	0.03319	0.03319	\$19,433.89	\$16,610.77	\$16,610.77	4.5743
047 Social Security	29,000	0.00000	0.057945	0.05795	0.05795	\$33,931.72	\$29,002.54	\$29,002.54	7.9868
062 Workers' Compensation	15,000	0.00000	0.029972	0.02998	0.02998	\$17,554.32	\$15,004.25	\$15,004.25	4.1319
072 Waterworks	24,900	0.05000	0.049753	0.04976	0.04976	\$29,136.19	\$24,903.65	\$24,903.65	6.8581
072A Water Supply	16,400	0.03300	0.032769	0.03277	0.03277	\$19,187.96	\$16,400.57	\$16,400.57	4.5164
Totals	363,110		0.725532	0.72557	0.72557	\$424,846.18	\$363,129.84	\$363,129.84	100.0000

Given under my hand and the official seal of my office this 6th day of July, 2022



 Kerry J Hirtzel, County Clerk and Recorder

Tax Computation Report Effingham County

Taxing District VCWA - Village of Watson

Equalization Factor 1.0000


Property Type	Total EAV	Rate Setting EAV
Farm	427,890	427,890
Residential	6,424,560	6,424,560
Commercial	248,060	248,060
Industrial	163,680	163,680
Mineral	0	0
State Railroad	120,114	120,114
Local Railroad	34,480	34,480
County Total	7,418,784	7,418,784
Total + Overlap	7,418,784	7,418,784

Other Values	
EZ Value Abated	0
EZ Tax Abated	\$0.00
New Property	75,770
TIF Increment	0

Road and Bridge Transfer		
Road District	Fund	Amount Extended
RB04 - Jackson Twp R & B	007	\$1,633.61
RB14 - Watson Twp R & B	007	\$13,613.48
Total		\$15,247.09

Fund/Name	Levy Request	Maximum Rate	Calc'd Rate	Actual Rate	Certified Rate	Total Extension	Total Extension After TIF & EZ	Total Extension w/Overlaps	Percent
001 Corporate	24,140	0.37000	0.325390	0.32540	0.32540	\$24,140.72	\$24,140.72	\$24,140.72	58.2777
007 Road and Bridge	0	0.00000	0.000000	0.00000	0.00000	\$0.00	\$0.00	\$0.00	0.0000
014 Police Protection	0	0.07500	0.000000	0.00000	0.00000	\$0.00	\$0.00	\$0.00	0.0000
026 Sewage Treatment and Dispos	110	0.01660	0.001483	0.00149	0.00149	\$110.54	\$110.54	\$110.54	0.2669
027 Audit	9,880	0.00000	0.133176	0.13318	0.13318	\$9,880.34	\$9,880.34	\$9,880.34	23.8520
035 Liability Insurance	4,290	0.00000	0.057826	0.05783	0.05783	\$4,290.28	\$4,290.28	\$4,290.28	10.3571
047 Social Security	1,510	0.00000	0.020354	0.02036	0.02036	\$1,510.46	\$1,510.46	\$1,510.46	3.6464
062 Workers' Compensation	1,380	0.00000	0.018601	0.01861	0.01861	\$1,380.64	\$1,380.64	\$1,380.64	3.3330
072 Waterworks	110	0.01660	0.001483	0.00149	0.00149	\$110.54	\$110.54	\$110.54	0.2669
Totals	41,420		0.558313	0.55836	0.55836	\$41,423.52	\$41,423.52	\$41,423.52	100.0000

Given under my hand and the official seal of my office this 6th day of July, 2022



 Kerry J Hirtzel, County Clerk and Recorder

Tax Computation Report Effingham County

Taxing District WAEF - Effingham Water

Equalization Factor 1.0000

Property Type	Total EAV	Rate Setting EAV	Other Values	
Farm	532,220	512,738	EZ Value Abated	3,748,860
Residential	124,177,965	117,044,384	EZ Tax Abated	\$382.02
Commercial	99,670,860	72,606,339	New Property	2,054,190
Industrial	38,113,961	31,452,928	TIF Increment	37,198,547
Mineral	0	0		
State Railroad	2,223,532	2,223,532		
Local Railroad	115,040	46,250		
County Total	264,833,578	223,886,171		
Total + Overlap	264,833,578	223,886,171		

Fund/Name	Levy Request	Maximum Rate	Calc'ed Rate	Actual Rate	Certified Rate	Total Extension	Total Extension After TIF & EZ	Total Extension w/Overlaps	Percent
001 Corporate	22,800	0.08000	0.010184	0.01019	0.01019	\$26,986.54	\$22,814.00	\$22,814.00	100.0000
Totals	22,800		0.010184	0.01019	0.01019	\$26,986.54	\$22,814.00	\$22,814.00	100.0000

Given under my hand and the official seal of my office this 6th day of July, 2022



 Kerry J. Hirzel, County Clerk and Recorder